

65°02'00"
44°06'00"


64°57'00"
44°06'00"

OFM 82-010

SURFACE COVER TYPES
PEATLAND AREA
Q 13-3

PROVINCE OF NOVA SCOTIA
DEPARTMENT OF MINES AND ENERGY
1982

Scale - 1:10,000



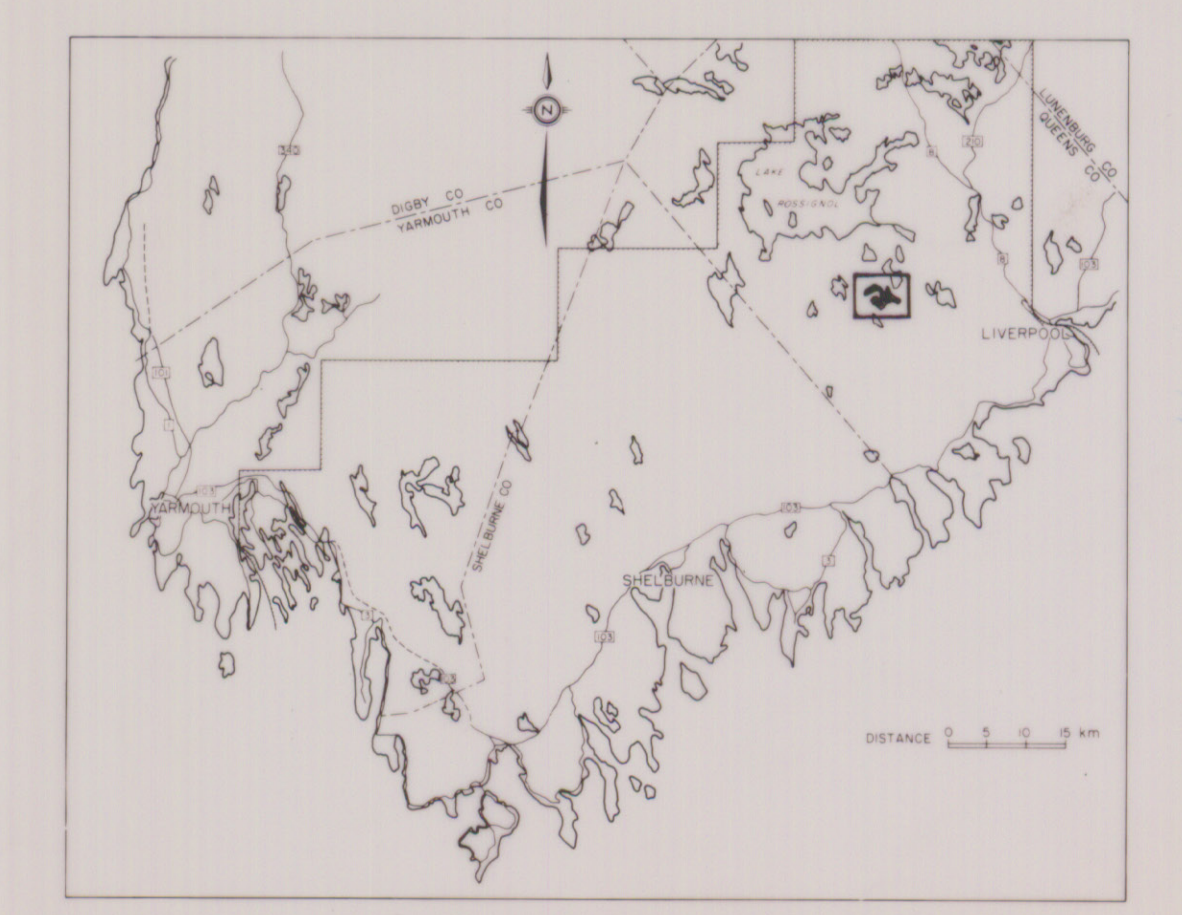
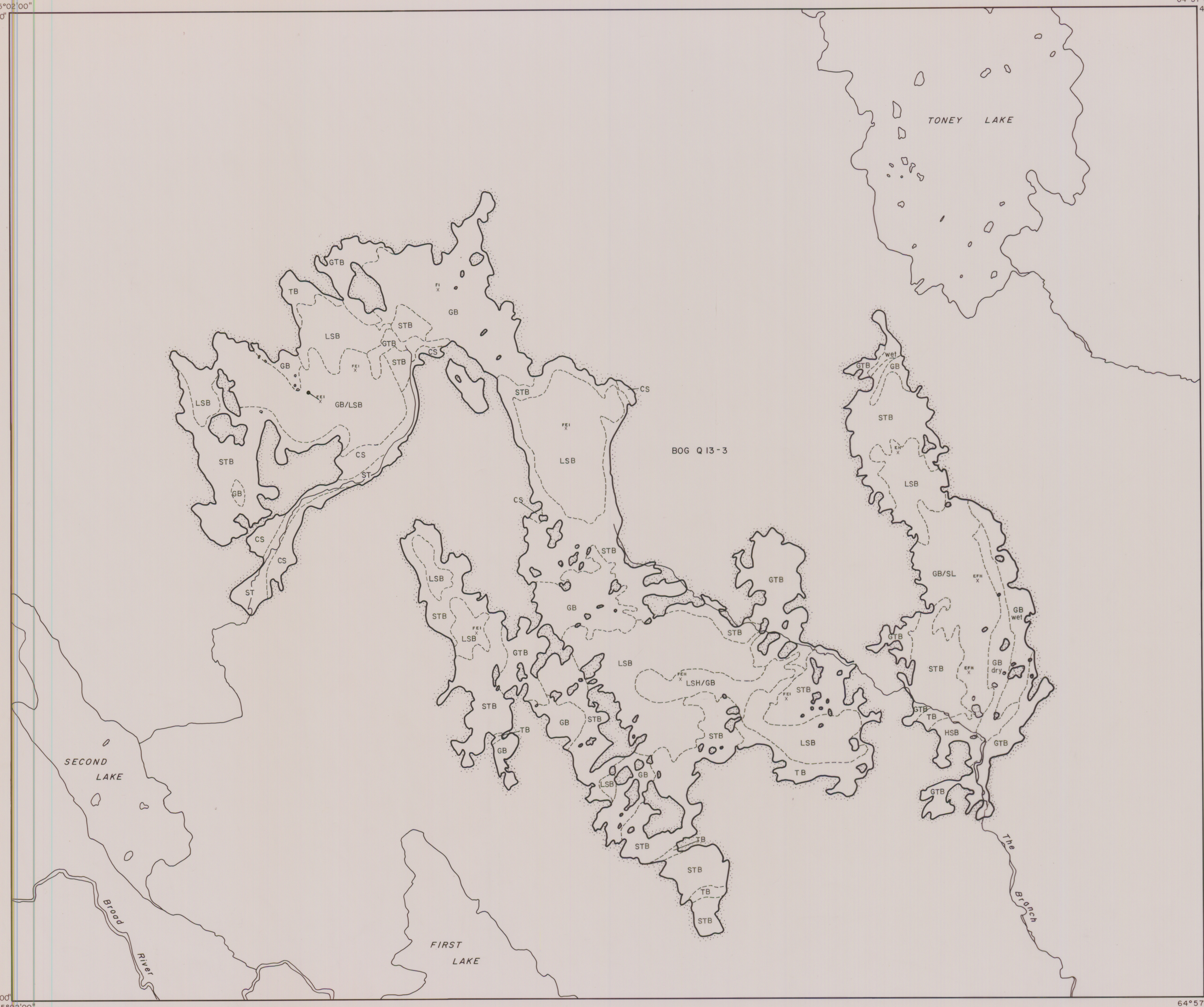
LEGEND

- Limit of bog.....
- Drainage channel and flow direction.....
- Pond or lake.....
- Survey line designation and length..... 800 N + 320 E
- Poor road or trail.....
- Sample location.....
- Survey site.....
- Cover type boundary.....

COVER TYPE KEY

- B = Bog
- S = Sphagnum
- G = Graminoid
- LS = Low Shrub
- HS = High Shrub
- T = Treed
- GT = Graminoid Treed
- ST = Shrub Rich Treed
- S = Swamp
- C = Conifer
- H = Hardwood
- M = Mixed
- T = Thicket
- e.g. GB = Graminoid Bog
- CS = Conifer Swamp

Bog	Total Area (ha)	≥ 1 m deep		
		Area (ha)	Volume (Million m ³)	Volume H ₂ O (Million m ³)
Q 13-3	463	185	5.60	2.14
Q 13-4	123	41	0.67	0.19



44°03'00"
65°02'00"

44°03'00"
64°57'00"