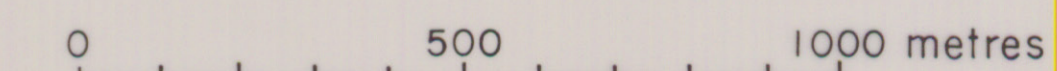


PEAT ISOPACH
PEATLAND AREA

Q 13-3

PROVINCE OF NOVA SCOTIA
DEPARTMENT OF MINES AND ENERGY
1982

Scale - 1:10,000

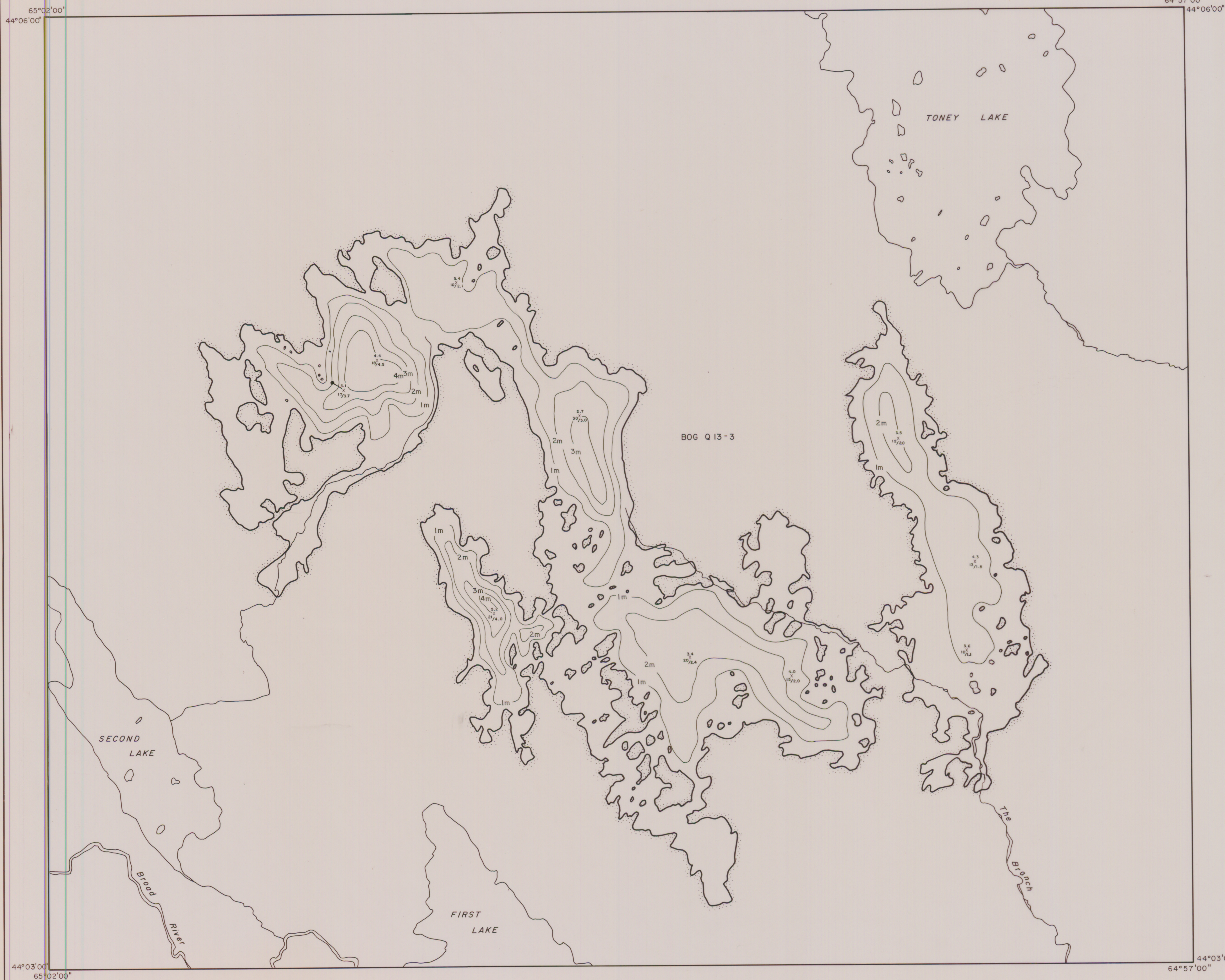
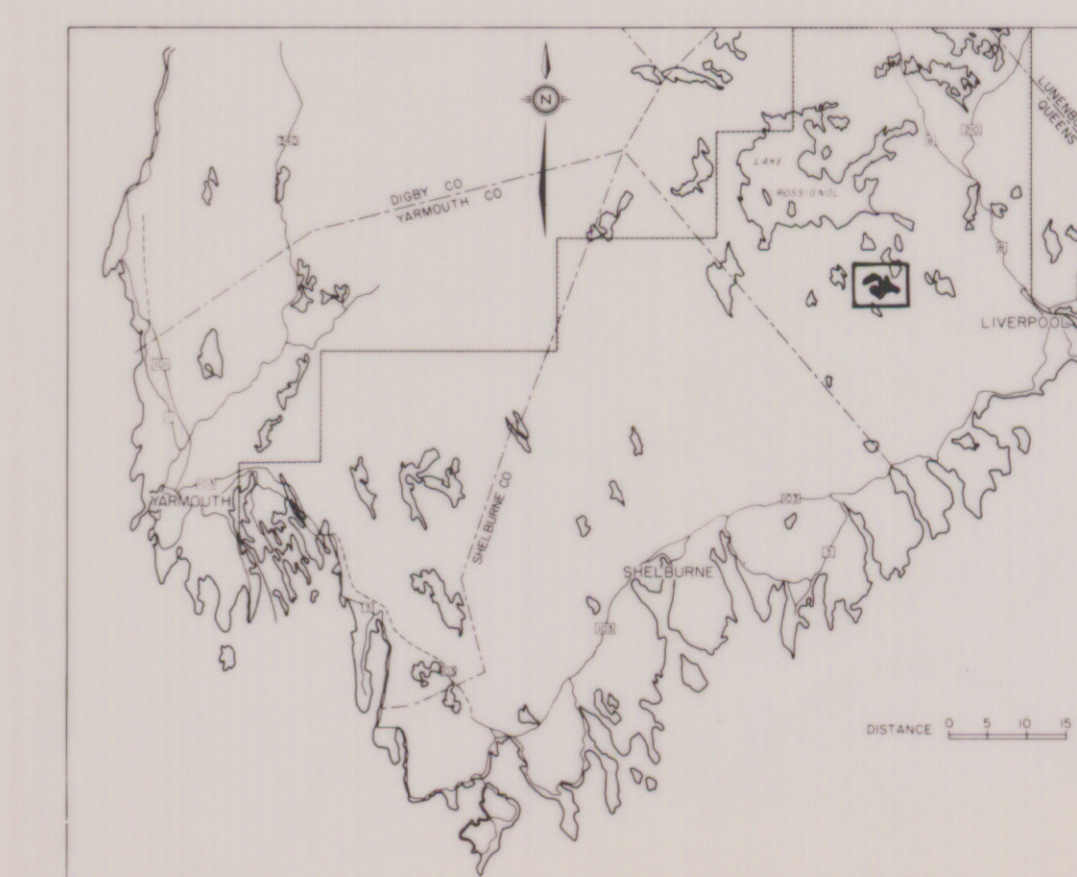


1 Metre Contour Interval

LEGEND

- Limit of bog.....
- Drainage channel and flow direction.....
- Pond or lake.....
- Survey line designation and length..... 800 N + 320
- Poor road or trail.....
- Sample location.....
- Survey site.....
- Peat Isopach.....
 HUMIFICATION
 SURFICIAL DEPTH/
 TOTAL DEPTH

Bog	Total	≥ 1m deep	
	Area (ha)	Area (ha)	Volume H ₅₋₁₀ (Million m ³)
Q 13-3	463	185	5.60
Q 13-4	123	41	0.67



65°02'00"
44°06'00"

64°57'00"
44°06'00"

44°03'00"
65°02'00"

44°03'00"
64°57'00"