


PEATLAND AREA

R 9 - 18, 25

PROVINCE OF NOVA SCOTIA
DEPARTMENT OF MINES AND ENERGY
1982

Scale - 1:10,000

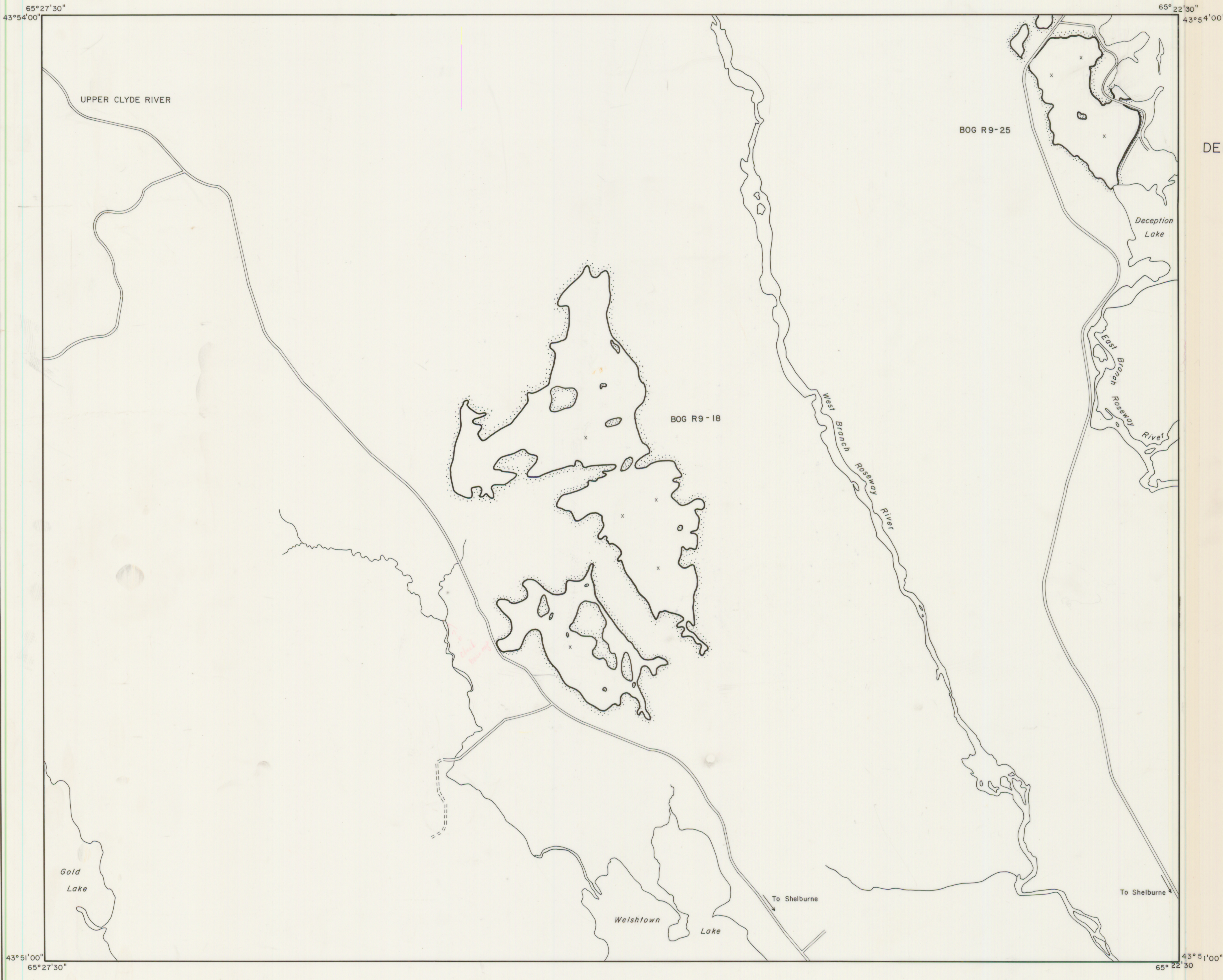
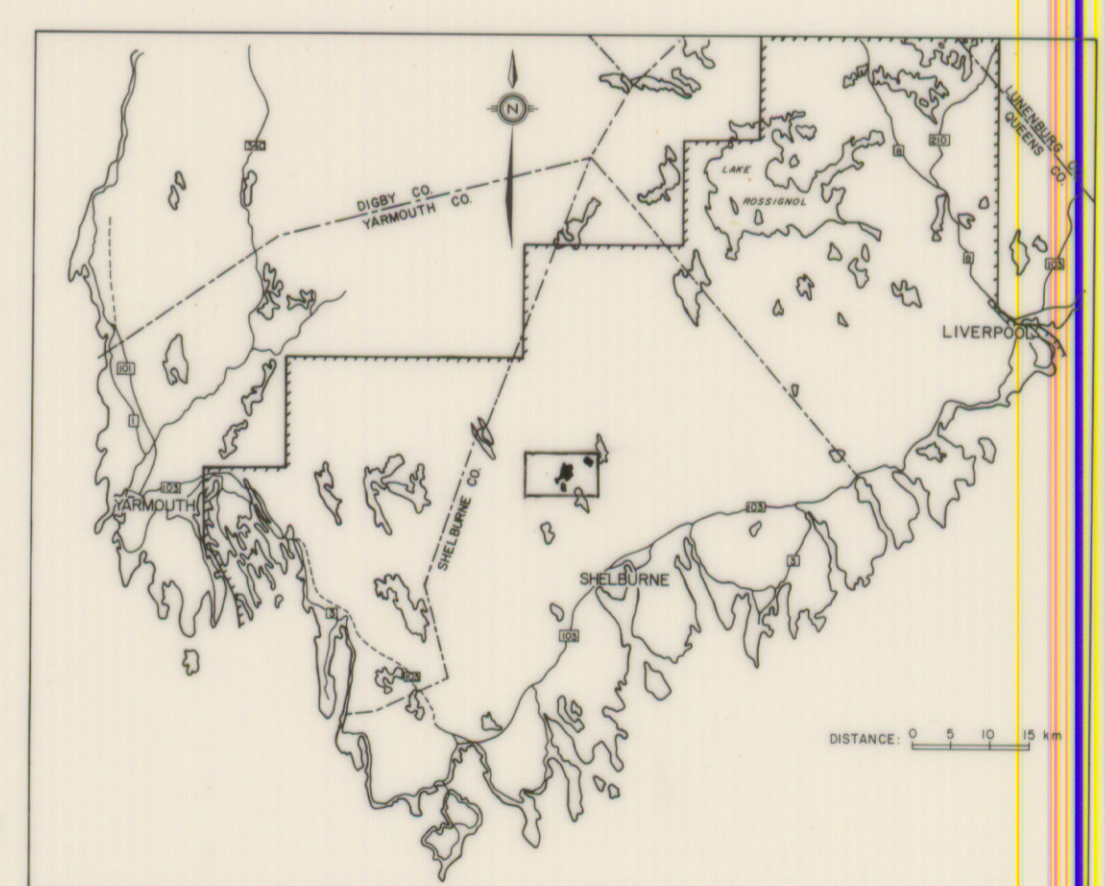


1 Metre Contour Interval

LEGEND

- Limit of bog
- Drainage channel and flow direction
- Pond or lake
- Survey line designation and length..... 800M + 320E
- Poor road or trail
- Sample location
- Survey site

| Bog | Total | | ≥ 1m deep | |
|--------|-----------|-----------|---|--|
| | Area (ha) | Area (ha) | Volume ₃ (Million m ³) | Volume H ₅₋₁₀ (Million m ³) |
| R 9-18 | 139 | 49 | 1.44 | 0.66 |
| R 9-25 | 28 | 23 | 0.45 | 0.41 |



65°27'30"
43°54'00"

65°22'30"
43°54'00"

43°51'00"
65°27'30"

43°51'00"
65°22'30"