


PEATLAND AREA

R - II

PROVINCE OF NOVA SCOTIA  
DEPARTMENT OF MINES AND ENERGY  
1982

Scale - 1:10,000

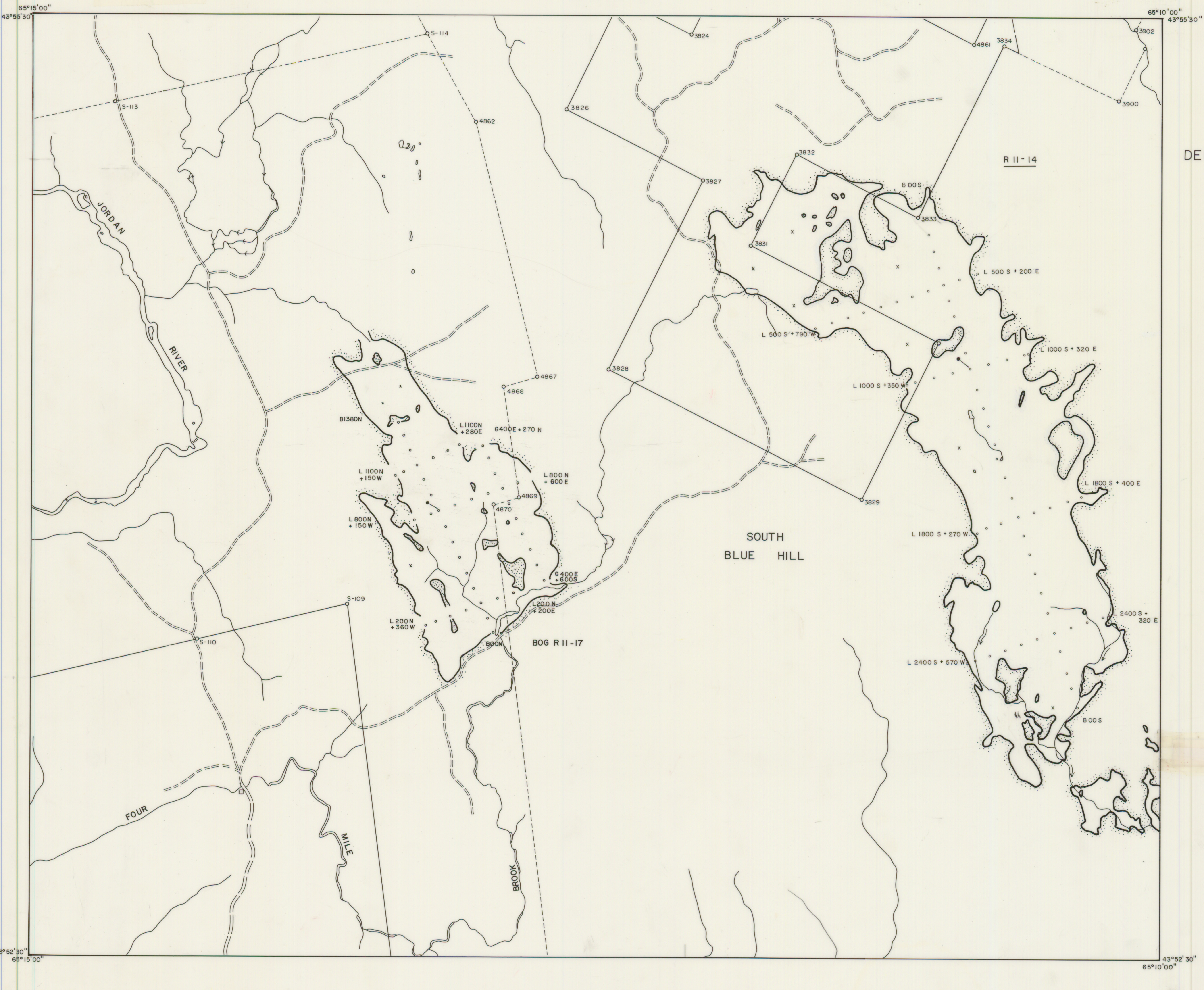
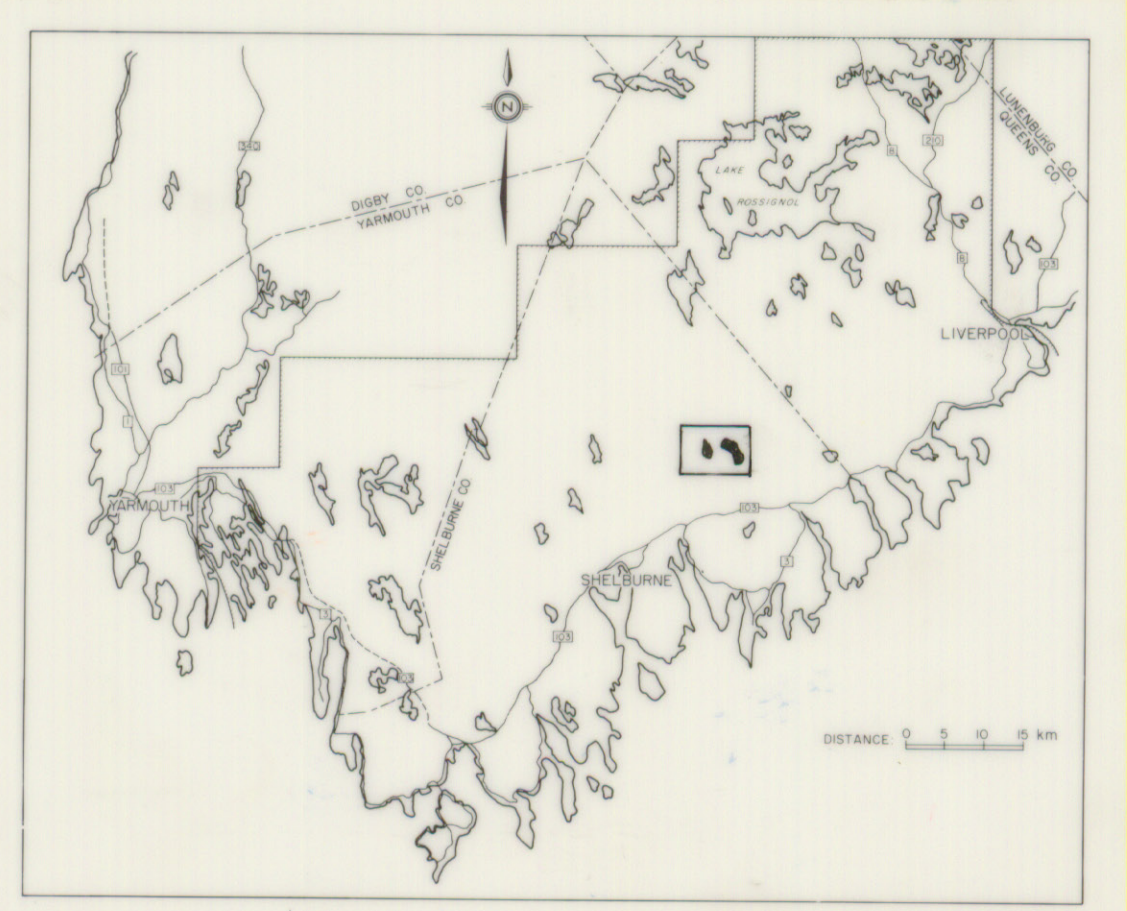


1 Metre Contour Interval

LEGEND

- Limit of bog .....
- Drainage channel and flow direction .....
- Pond or lake .....
- Survey line designation and length..... 800 N + 320 E
- Poor road or trail .....
- Sample location .....
- Survey site .....

Bog	Total		≥ 1m deep	
	Area (ha)	Area (ha)	Volume <sub>3</sub> (Million m <sup>3</sup> )	Volume H <sub>5-10</sub> (Million m <sup>3</sup> )
R II-14	305	195	5.00	2.15
R II-17	125	70	1.84	0.95



65°15'00"

43°55'30"

65°10'00"

43°55'30"

65°15'00"

43°52'30"

65°10'00"

43°52'30"