


ELEVATION
PEATLAND AREA

T - 6,7

PROVINCE OF NOVA SCOTIA
DEPARTMENT OF MINES AND ENERGY
1982

Scale - 1:10,000

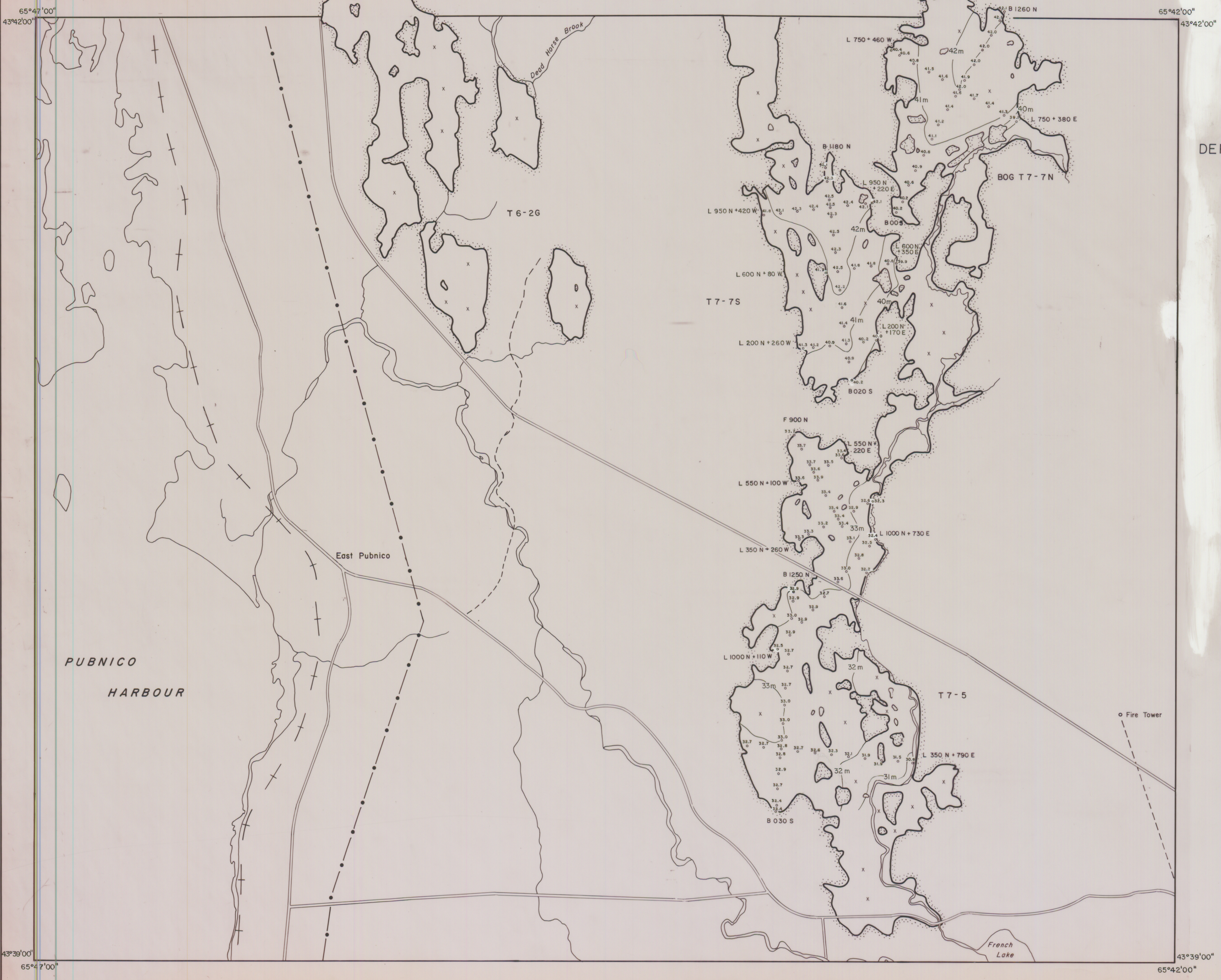
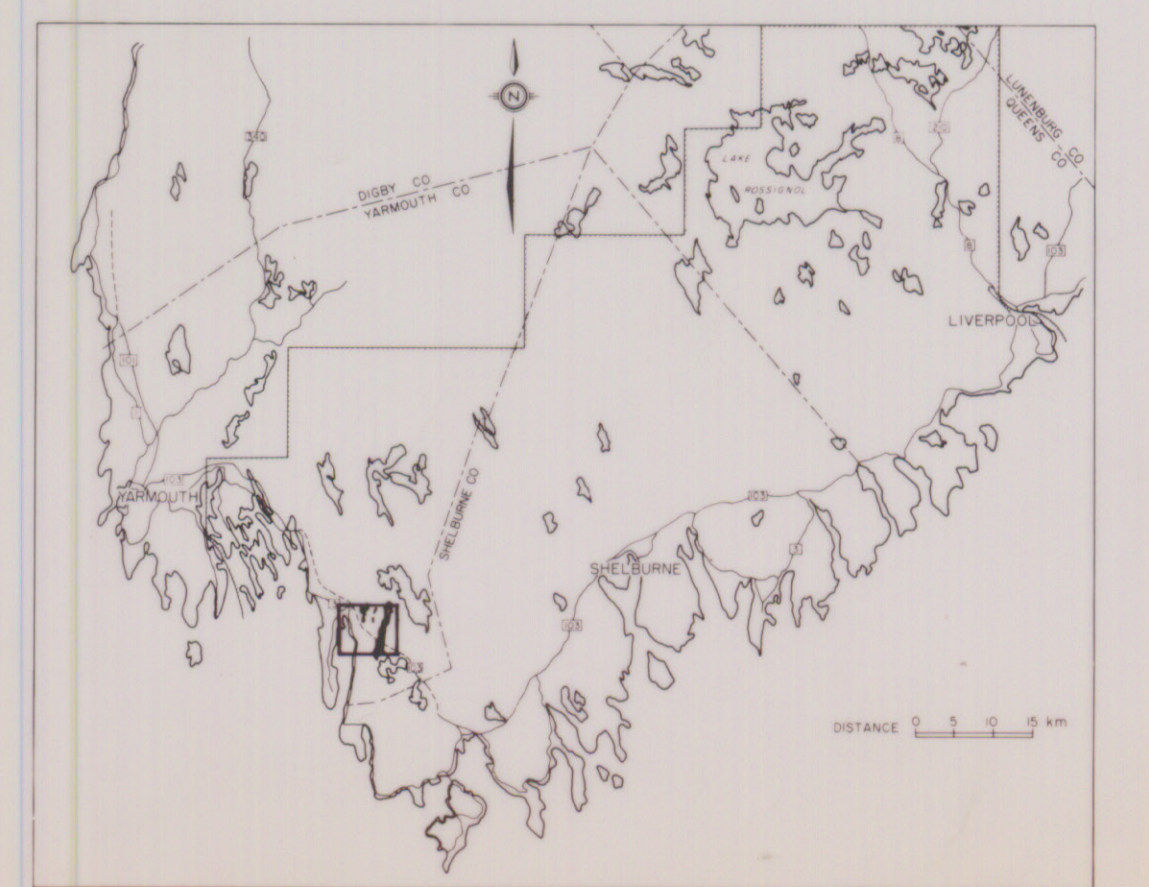


1 Metre Contour Interval

LEGEND

- Limit of bog.....
- Drainage channel and flow direction.....
- Pond or lake.....
- Survey line designation and length..... 800 N + 320 E
- Poor road or trail.....
- Sample location.....
- Survey site.....
- Elevation (meters above m.s.l.)..... 41.6

Bog	Total		≥ 1 m deep	
	Area (ha)	Area (ha)	Volume ₃ (Million m ³)	Volume ₅₋₁₀ (Million m ³)
T 6-2G	101	57	1.25	0.74
T 7-5	105	60	1.17	1.03
T 7-7S	92	50	1.11	0.45
T 7-7N	83	41	1.62	0.90



65°47'00"
43°42'00"

65°42'00"
43°42'00"

65°47'00"
43°39'00"

65°42'00"
43°39'00"