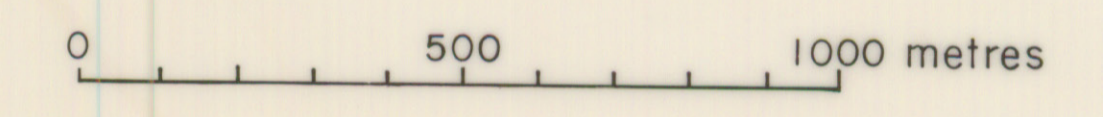


PEATLAND AREA

B 19

PROVINCE OF NOVA SCOTIA
DEPARTMENT OF MINES AND ENERGY
1983

Scale - 1:10,000

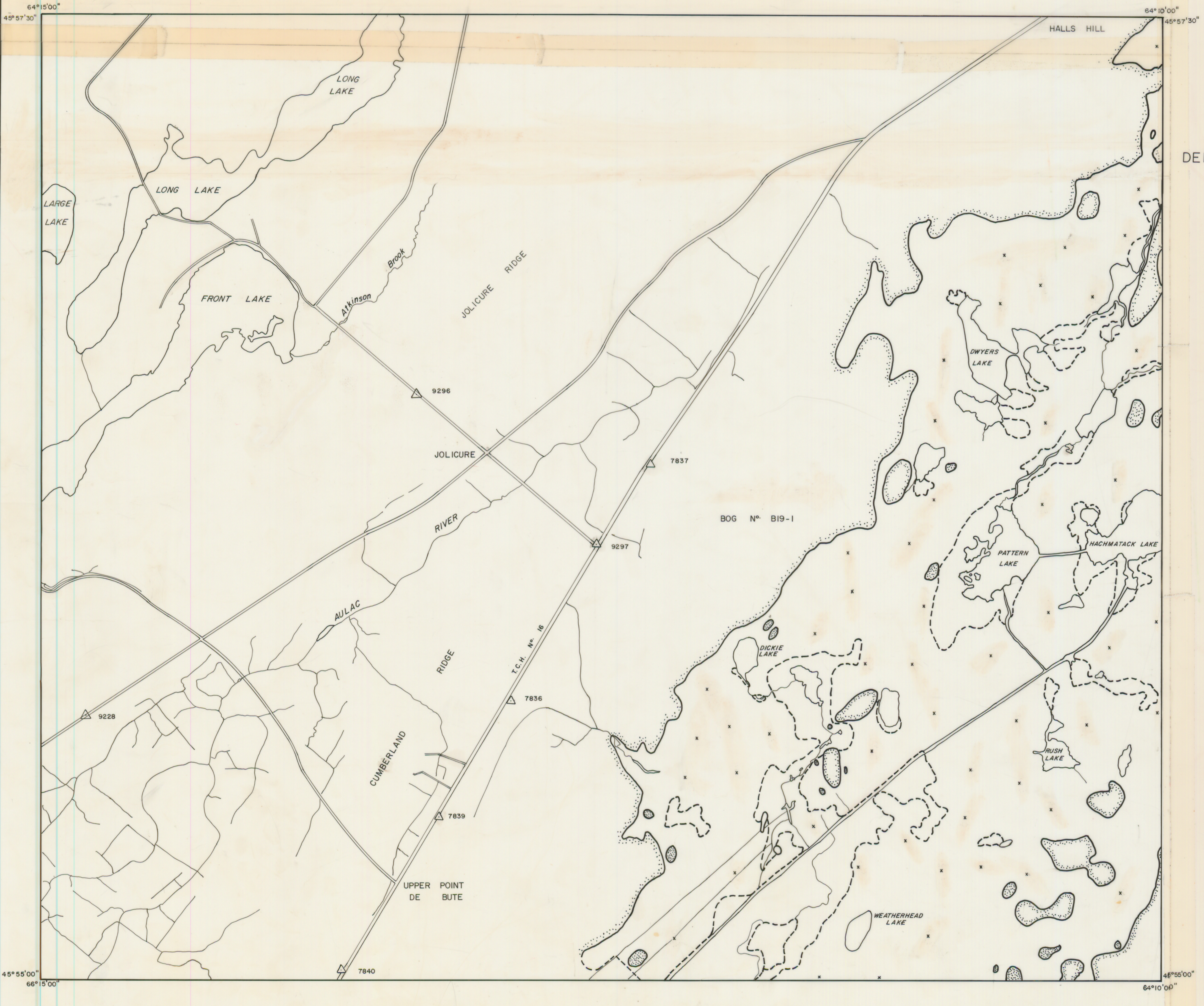
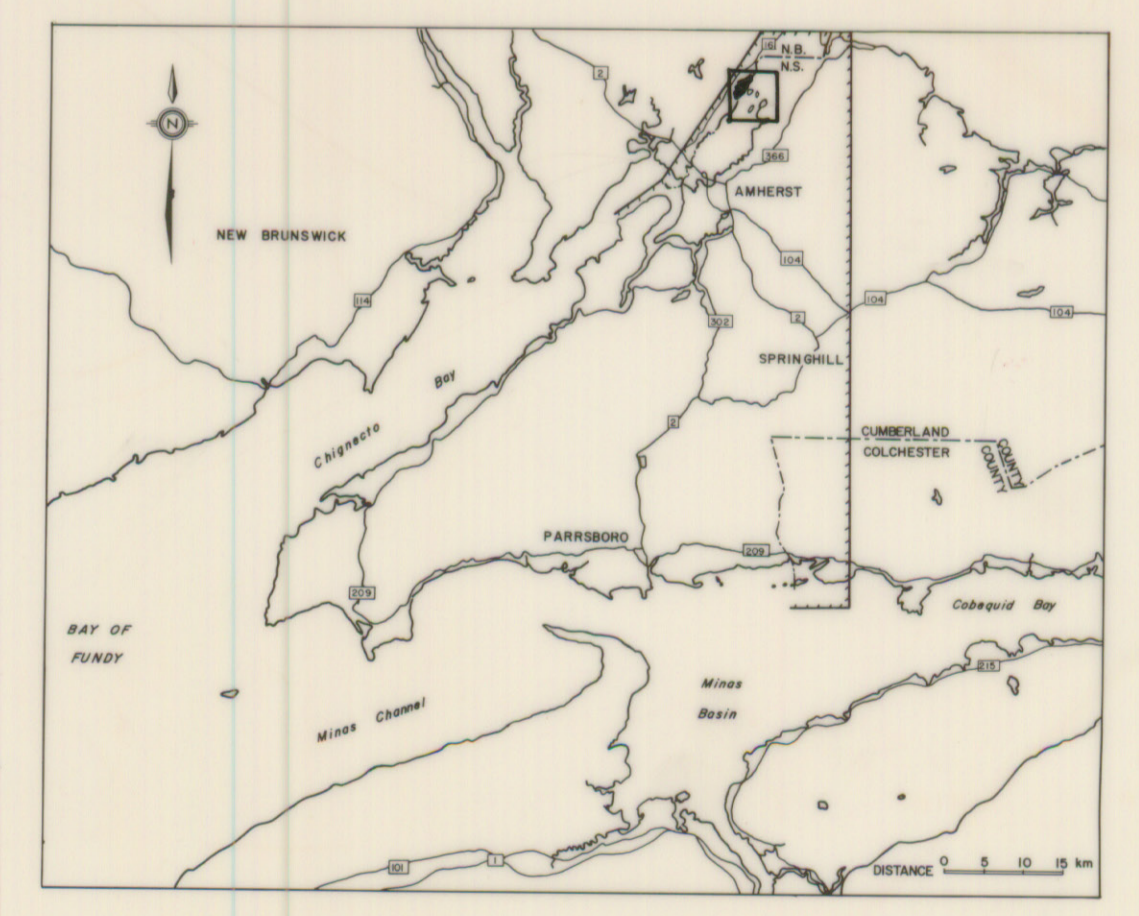


1 Metre Contour Interval

LEGEND

- Limit of bog
- Drainage channel and flow direction...
- Pond or lake
- Survey line designation and length..... 800N + 320E
- Poor road or trail
- Sample location
- Survey site

Bog	Total		≥ 1m deep	
	Area (ha)	Area (ha)	Volume (Million m ³)	Volume H ₂ O (Million m ³)
B19-01	2032.0	1093.0	22.91	5.56



64°15'00"

45°57'30"

64°10'00"

45°57'30"

45°55'00"

66°15'00"

64°10'00"

45°55'00"