


BASE MAP

PEATLAND AREA

D18

PROVINCE OF NOVA SCOTIA
 DEPARTMENT OF MINES AND ENERGY
 1983

Scale - 1:10,000

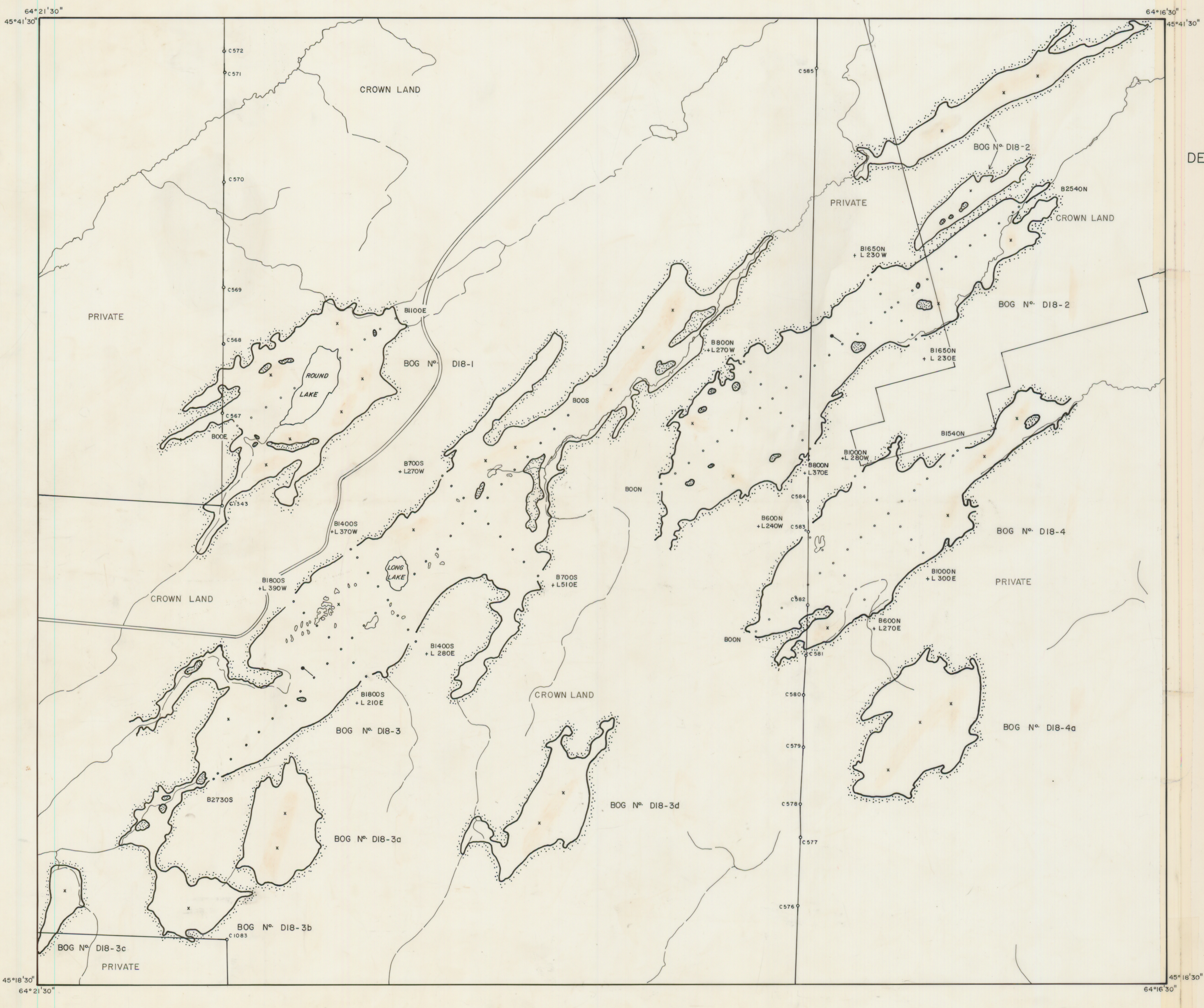
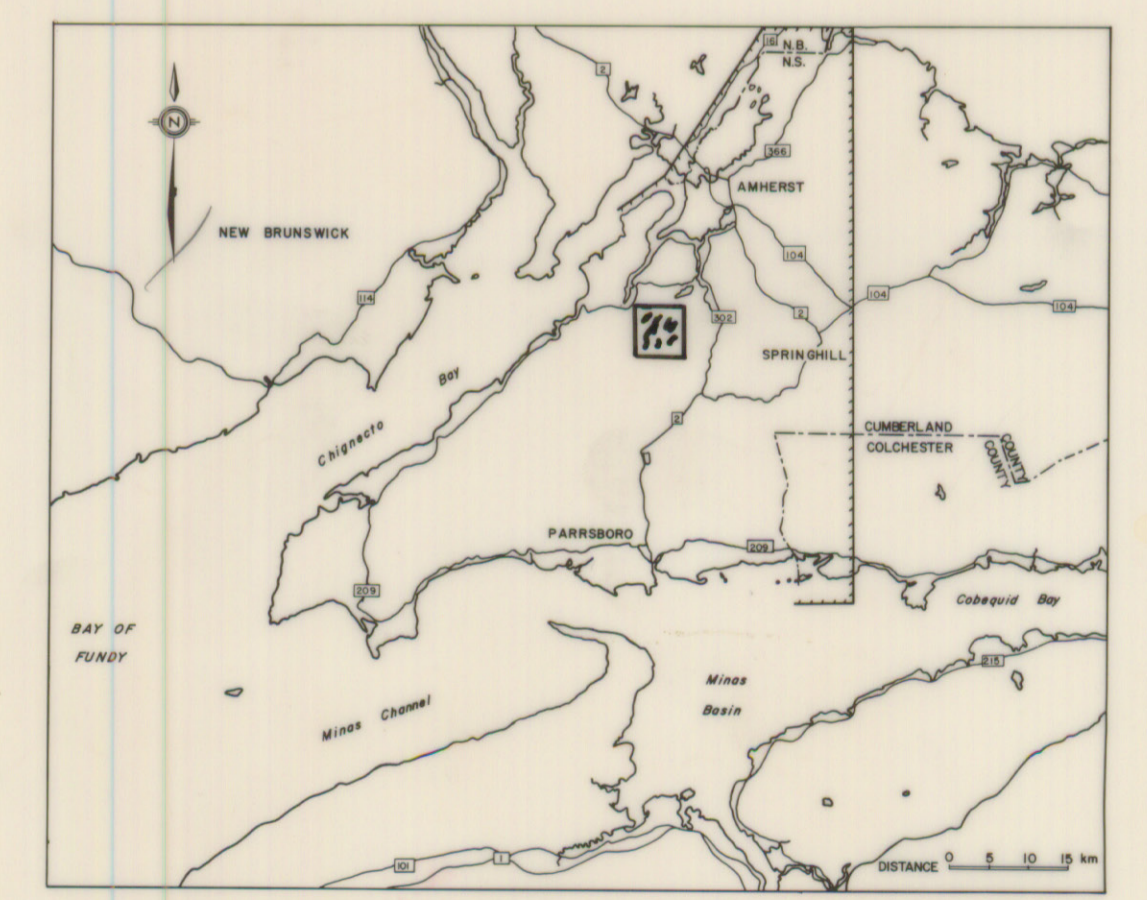


1 Metre Contour Interval

LEGEND

- Limit of bog
- Drainage channel and flow direction
- Pond or lake
- Survey line designation and length 800 N + 320 E
- Poor road or trail
- Sample location
- Survey site

Bog	Total		≥ 1m deep	
	Area (ha)	Area (ha)	Volume ₃ (Million m ³)	Volume ₅₋₁₀ (Million m ³)
D18-01	63	31	0.65	0.14
D18-02	130	84	2.80	1.41
D18-03	206	116	4.00	1.83
D18-03a	23	14	0.46	0.22
D18-03b	23	4	0.06	0.03
D18-03c	7	2	0.06	0.03
D18-03d	26	12	0.40	0.18
D18-04	88	57	1.82	0.79
D18-04a	40	25	0.59	0.40



64°21'30"

64°16'30"

45°18'30"

45°18'30"