


PEATLAND AREA

E16

PROVINCE OF NOVA SCOTIA
DEPARTMENT OF MINES AND ENERGY
1983

Scale - 1:10,000

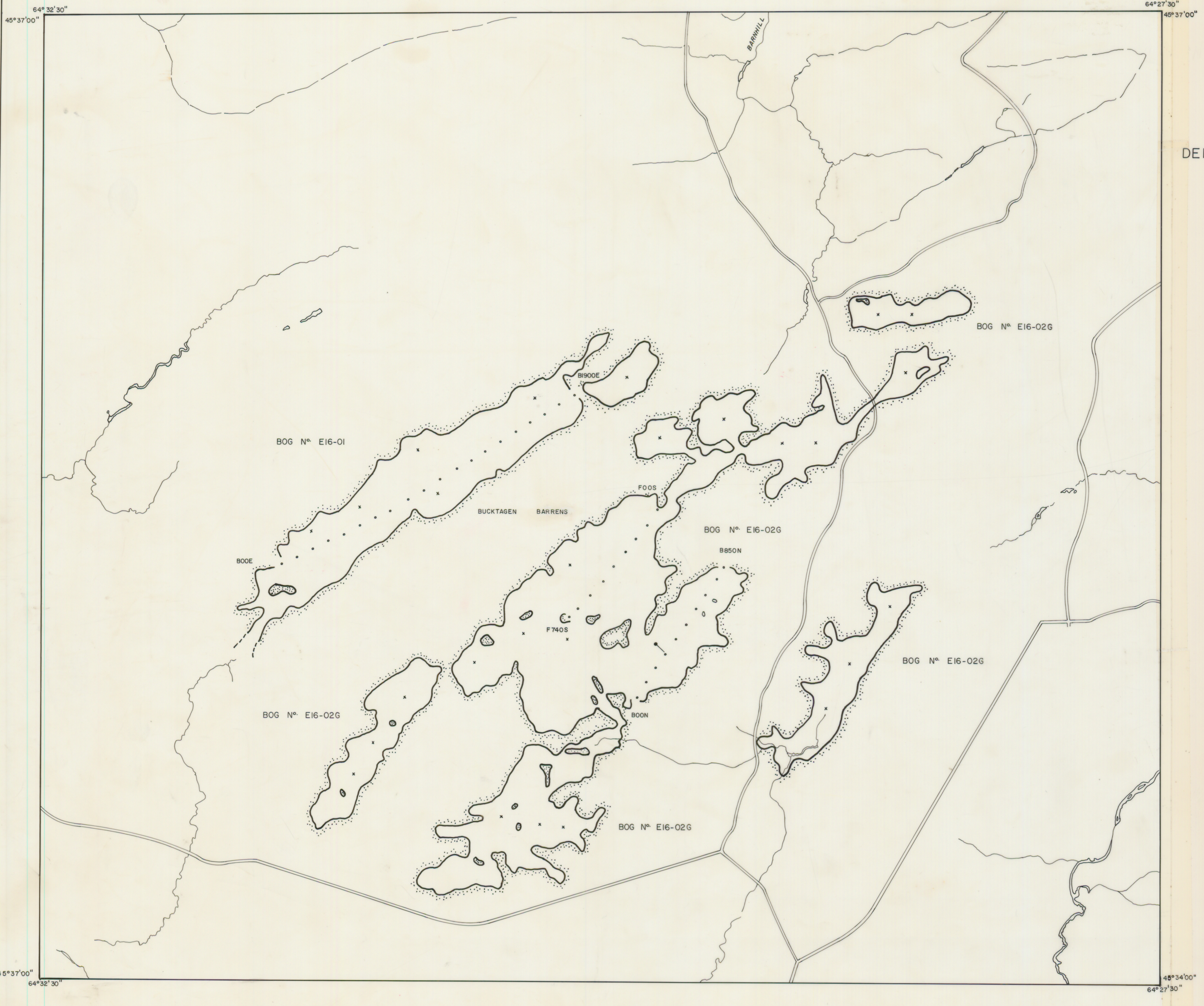
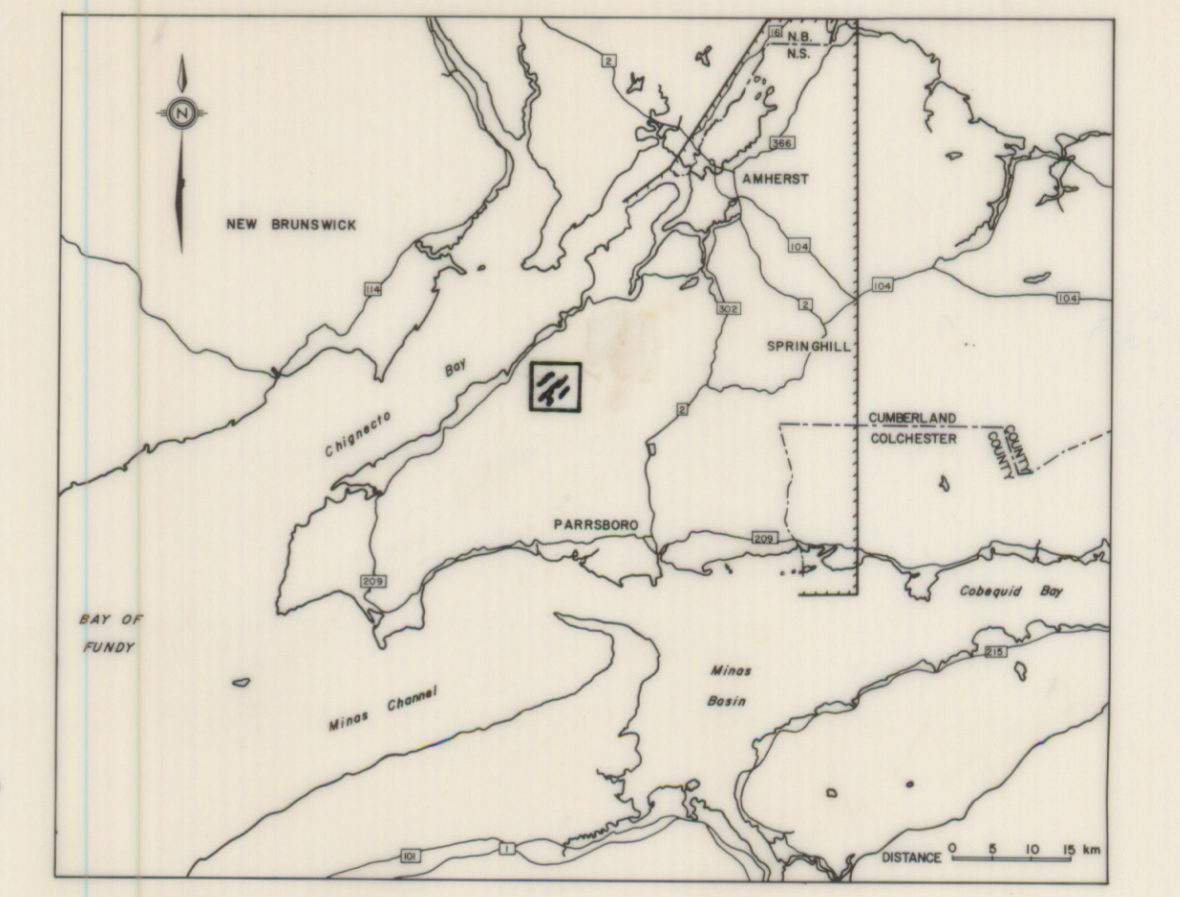


1 Metre Contour Interval

LEGEND

- Limit of bog.....
- Drainage channel and flow direction.....
- Pond or lake.....
- Survey line designation and length..... 800N + 320E
- Poor road or trail.....
- Sample location.....
- Survey site.....

Bog	Total	≥ 1m deep	
	Area (ha)	Area (ha)	Volume H ₃₅₋₁₀ (Million m ³)
E16-01	85	52	2.13
E16-02	168	61	1.41
E16-02a	46	8	0.19
E16-02b	11	3	0.04
E16-02c	27	2	0.02



64°32'30"

64°27'30"

45°37'00"

45°34'00"