


PEATLAND AREA

F17

PROVINCE OF NOVA SCOTIA  
DEPARTMENT OF MINES AND ENERGY  
1983

Scale - 1:10,000

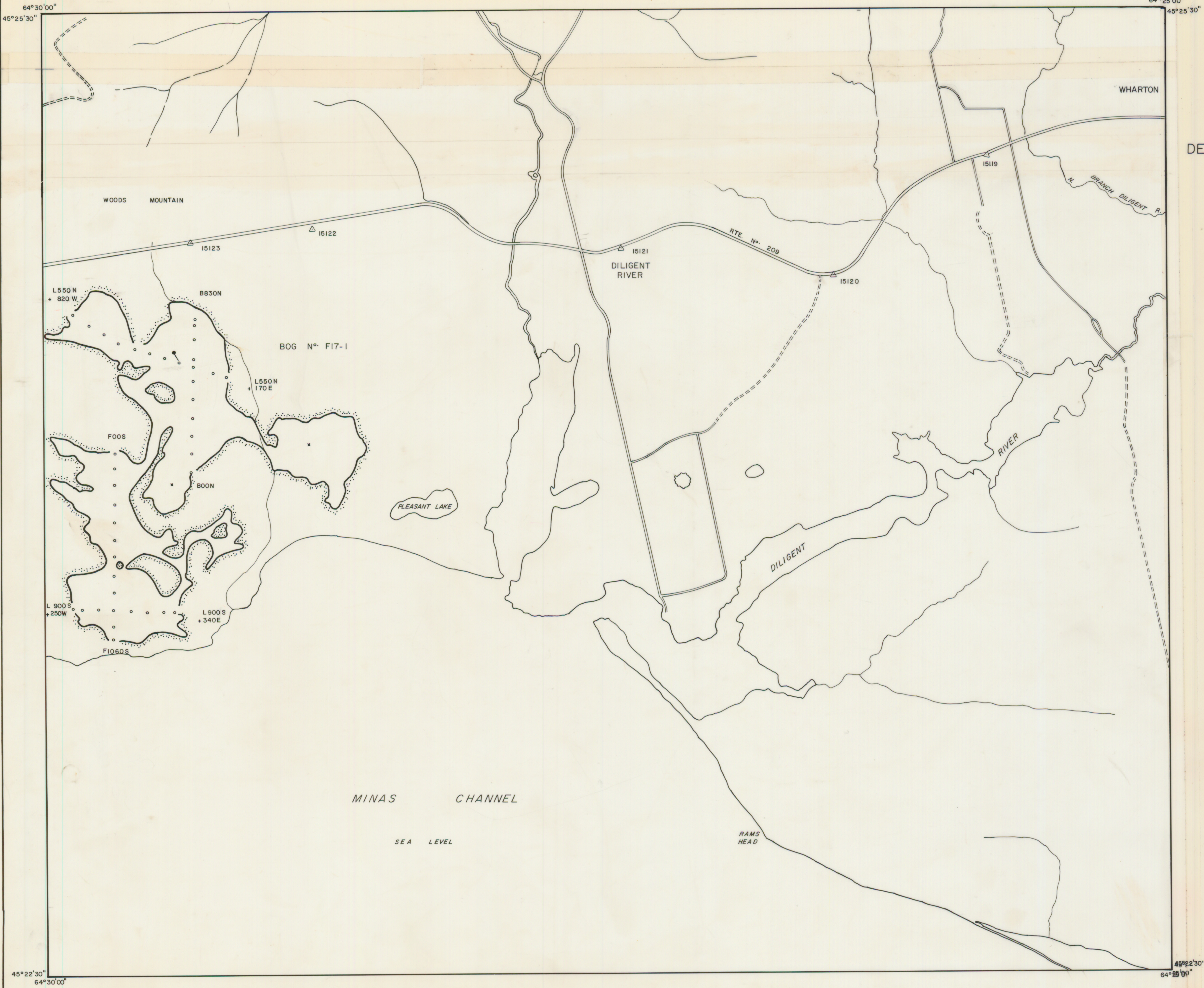
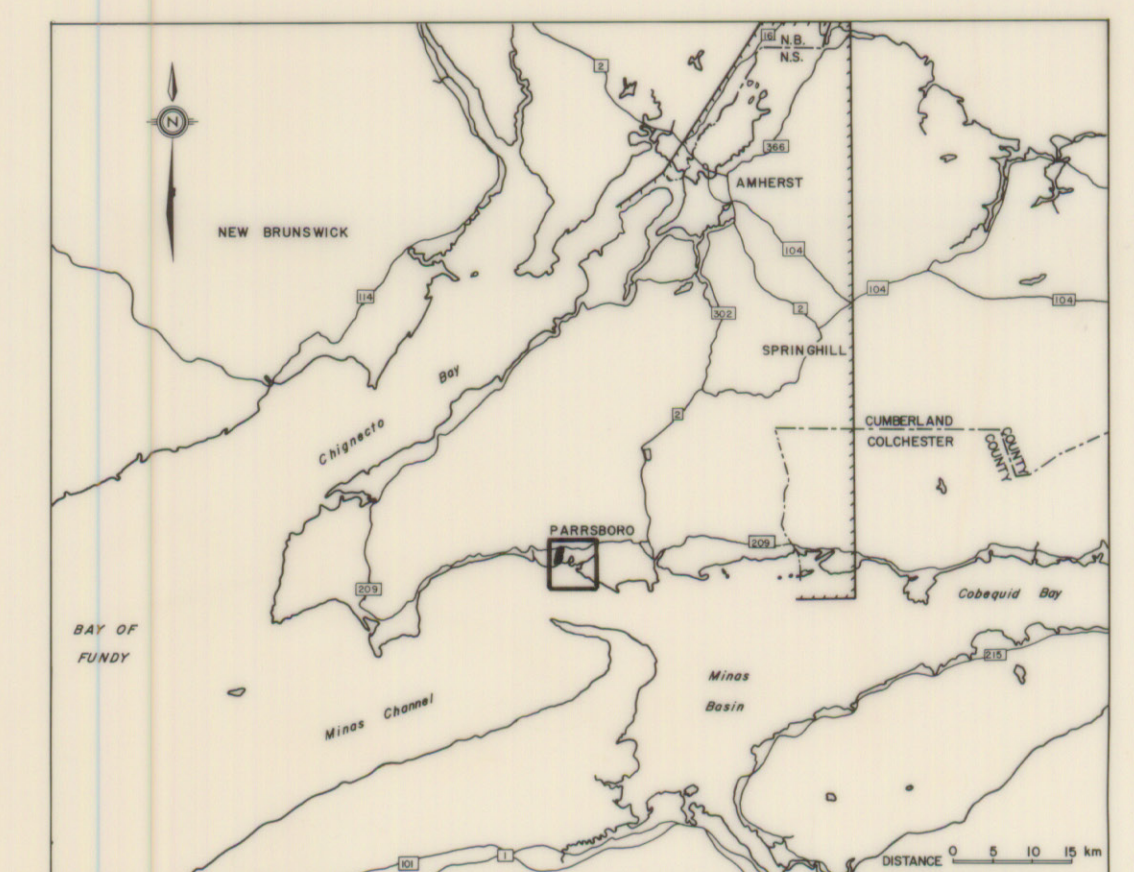


1 Metre Contour Interval

LEGEND

- Limit of bog .....
- Drainage channel and flow direction .....
- Pond or lake .....
- Survey line designation and length..... 800 N + 320 E
- Poor road or trail .....
- Sample location .....
- Survey site .....

Bog	Total		≥ 1 m deep	
	Area (ha)	Area (ha)	Volume (Million m <sup>3</sup> )	Volume H <sub>2</sub> O <sup>5-10</sup> (Million m <sup>3</sup> )
F17-1	142	56	1.48	0.63



64°30'00"  
45°25'30"

64°25'00"  
45°25'30"

45°22'30"  
64°30'00"

45°22'30"  
64°25'00"