

61°11'

61°06'30"

OFM 83-010

OF BASE MAP

CHEDABUCTO


BAY

PEATLAND AREA

G 43

PROVINCE OF NOVA SCOTIA
DEPARTMENT OF MINES AND ENERGY
1983

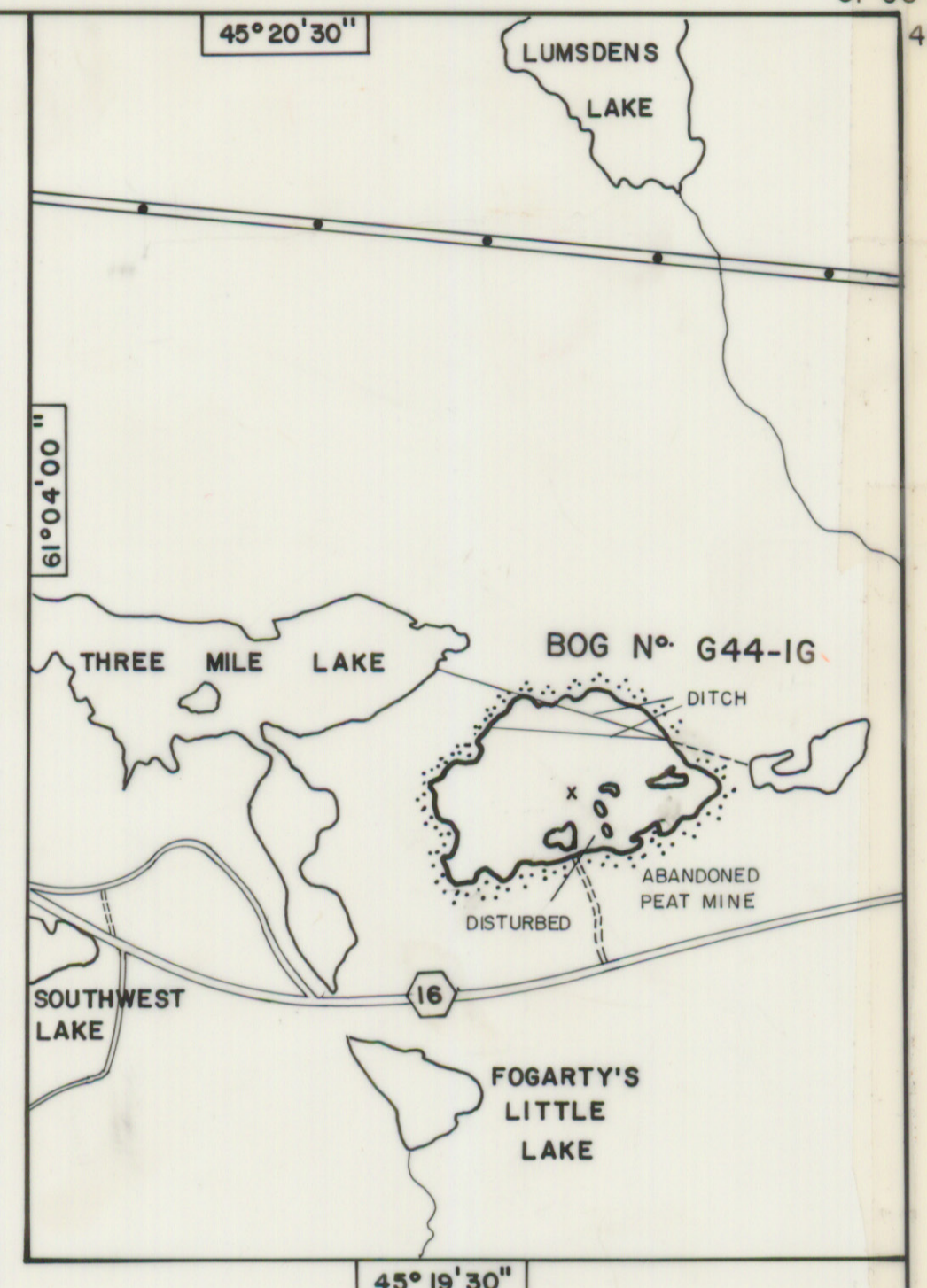
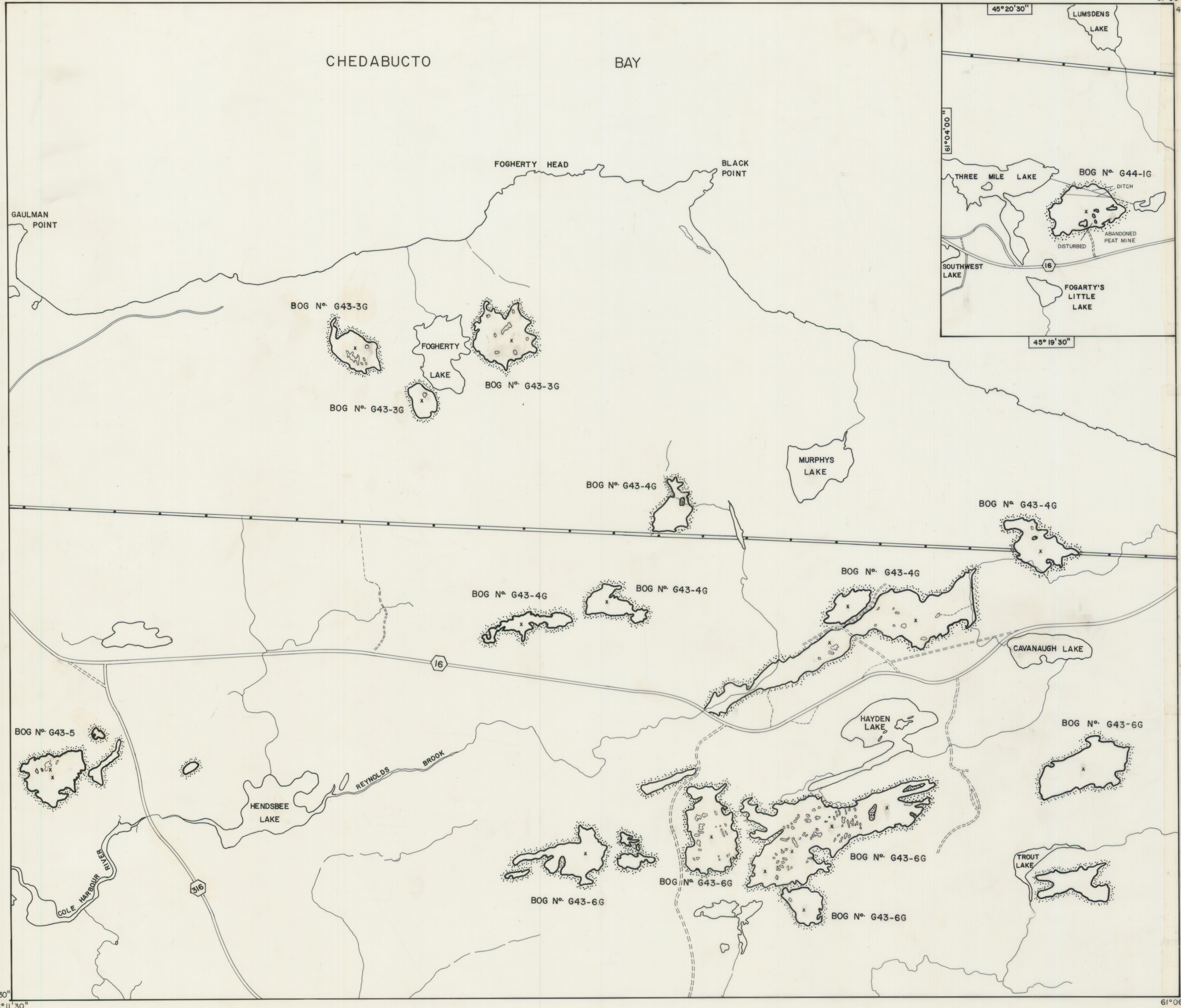
Scale - 1:10,000



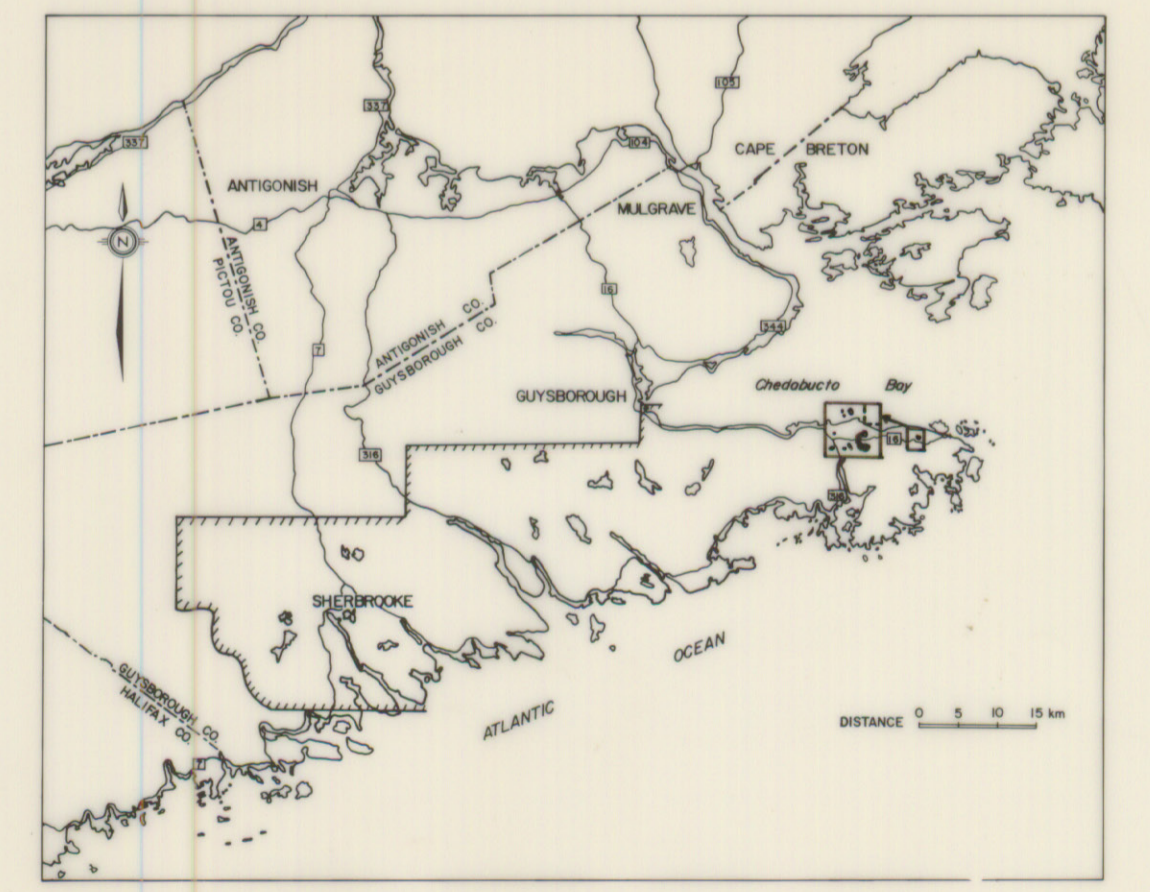
1 Metre Contour Interval

LEGEND

- Limit of bog
- Drainage channel and flow direction
- Pond or lake
- Survey line designation and length..... 800N + 320E
- Poor road or trail
- Sample location
- Survey site



Bog	Total		≥ 1m deep	
	Area (ha)	Area (ha)	Volume ₃ (Million m ³)	Volume _{H₅₋₁₀} (Million m ³)
G 43-3	15	10	0.36	0.05
G 43-4	41	24	0.70	0.33
G 43-5	5	2	0.09	0.07
G 43-6	47	35	0.94	0.25
G 44-1	16	7	0.18	0.06



45°19'30"
61°11'30"

45°19'30"
61°06'30"