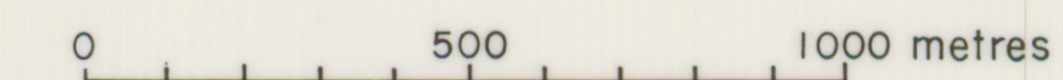


**BASE MAP
PEATLAND AREA
G - 43**

PROVINCE OF NOVA SCOTIA
DEPARTMENT OF MINES AND ENERGY
1983

Scale - 1:10,000



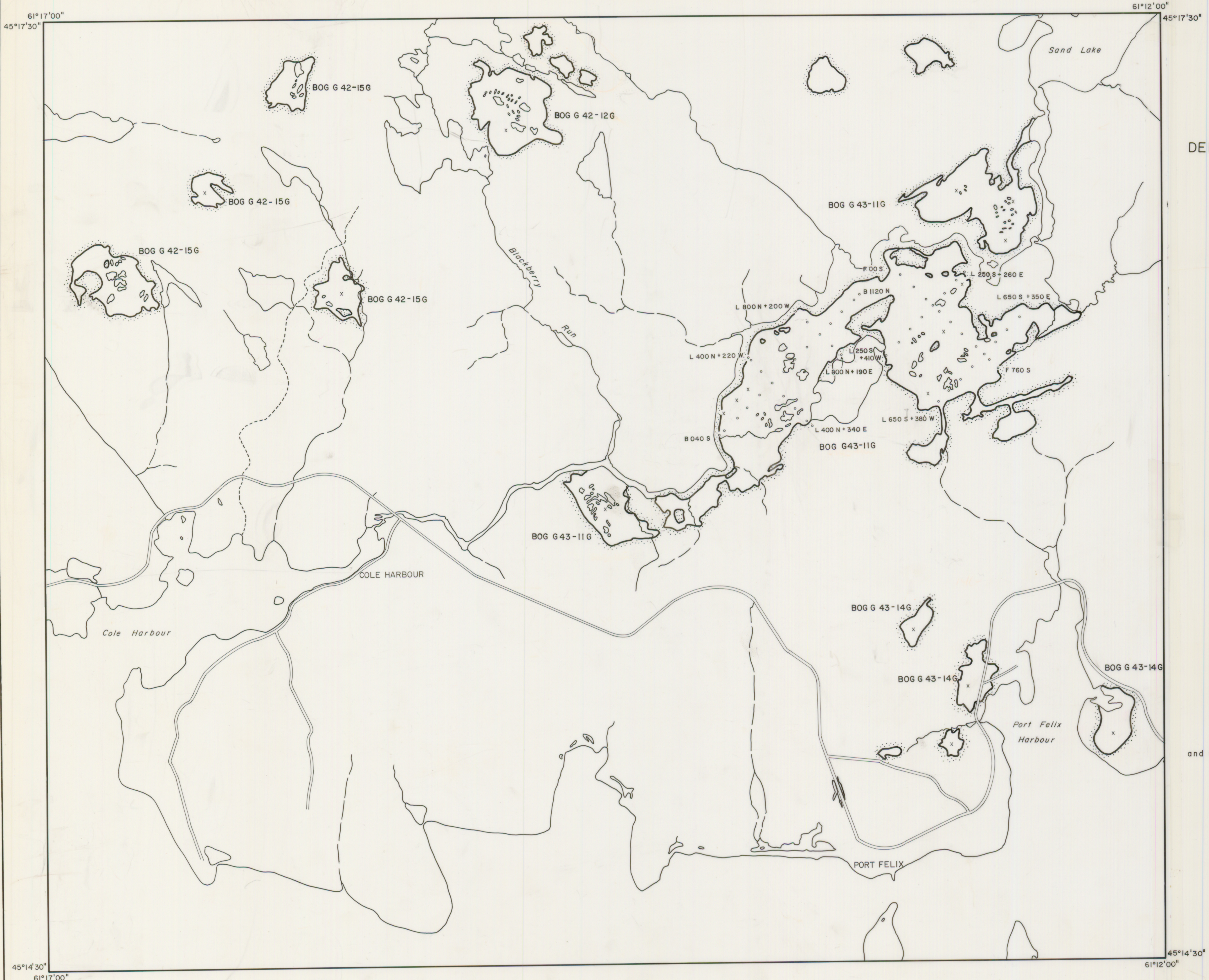
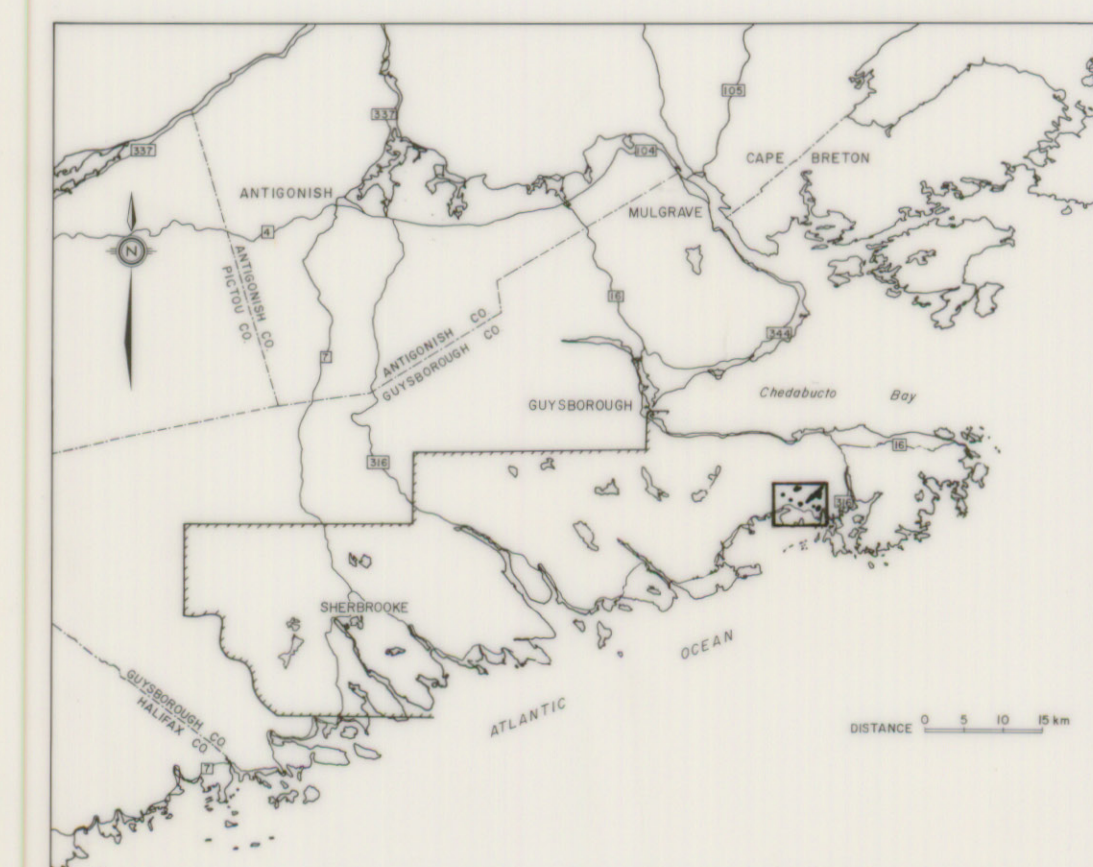
1 Metre Contour Interval

LEGEND

- Limit of bog
- Drainage channel and flow direction
- Pond or lake
- Survey line designation and length..... 800 N + 320 E
- Poor road or trail
- Sample location
- Survey site

Bog	Total		≥ 1 m deep	
	Area (ha)	Area (ha)	Volume ₃ (Million m ³)	Volume ₃₅₋₁₀ (Million m ³)
G42-15G	20.0	10.0	.30	.19
G43-11G	146.0	93.0	2.16	.90
G43-14G	14.0	9.0	.35	.14

A joint project of the Nova Scotia Department of Mines & Energy and the Canada Department of Régional Economic Expansion.



61°17'00" 45°17'30" 61°12'00" 45°17'30"

Sand Lake

Blackberry Run

COLE HARBOUR

Cole Harbour

PORT FELIX

Port Felix Harbour

61°12'00" 45°14'30" 61°17'00"

BOG G 42-15G

BOG G 42-12G

BOG G 42-15G

BOG G 42-15G

BOG G 42-15G

BOG G 43-11G

BOG G 43-11G

BOG G 43-11G

BOG G 43-14G

BOG G 43-14G

BOG G 43-14G

BOG G 43-14G

L 800 N + 200 W

L 400 N + 220 W

L 250 S + 260 E

L 250 S + 410 W

L 800 N + 190 E

L 650 S + 350 E

L 400 N + 340 E

L 650 S + 380 W

F 00 S

B 1120 N

F 760 S

B 040 S