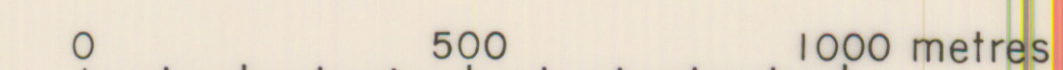


BASE MAP
PEATLAND AREA

Q 13-5,6

PROVINCE OF NOVA SCOTIA
DEPARTMENT OF MINES AND ENERGY
1983

Scale - 1:10,000

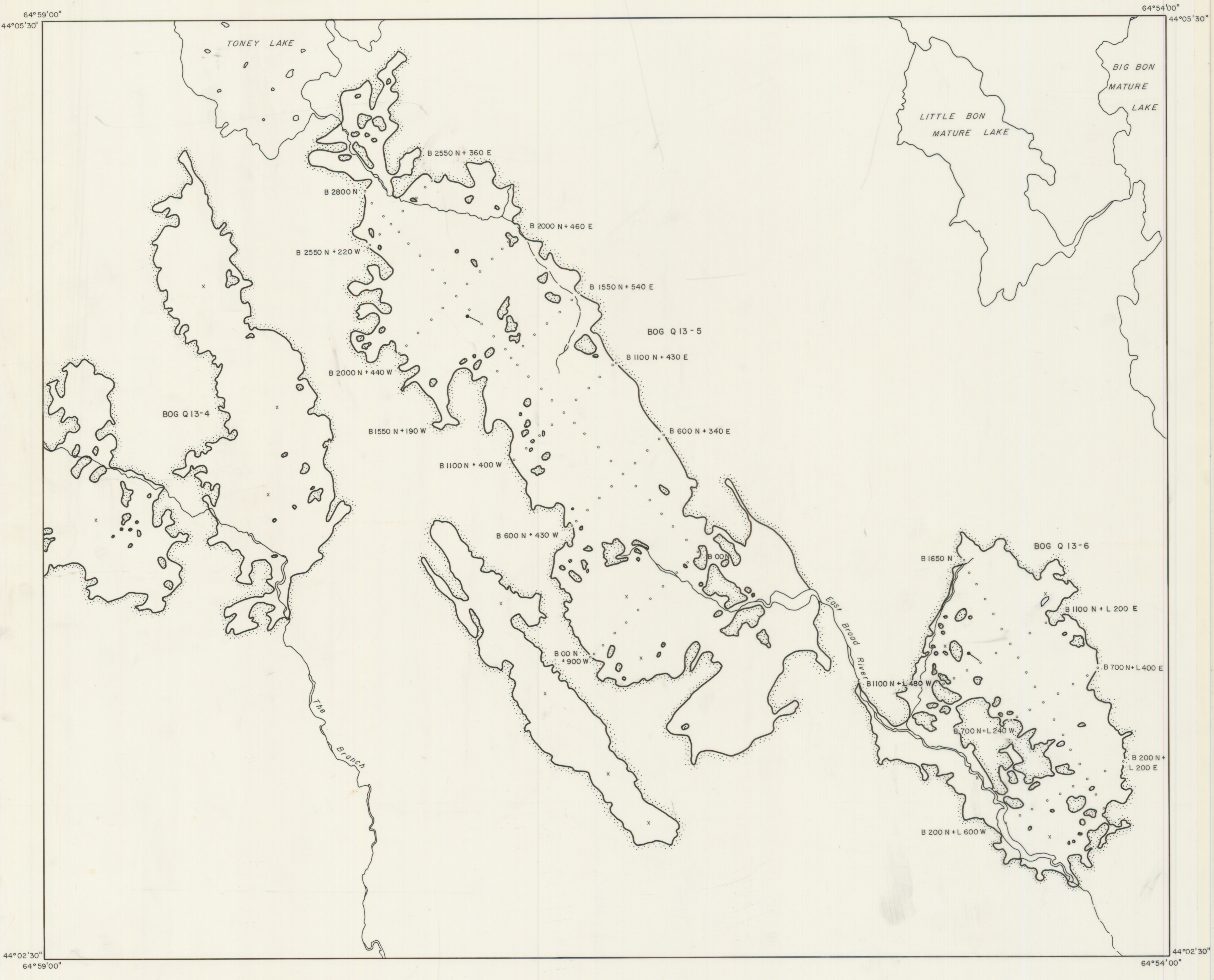
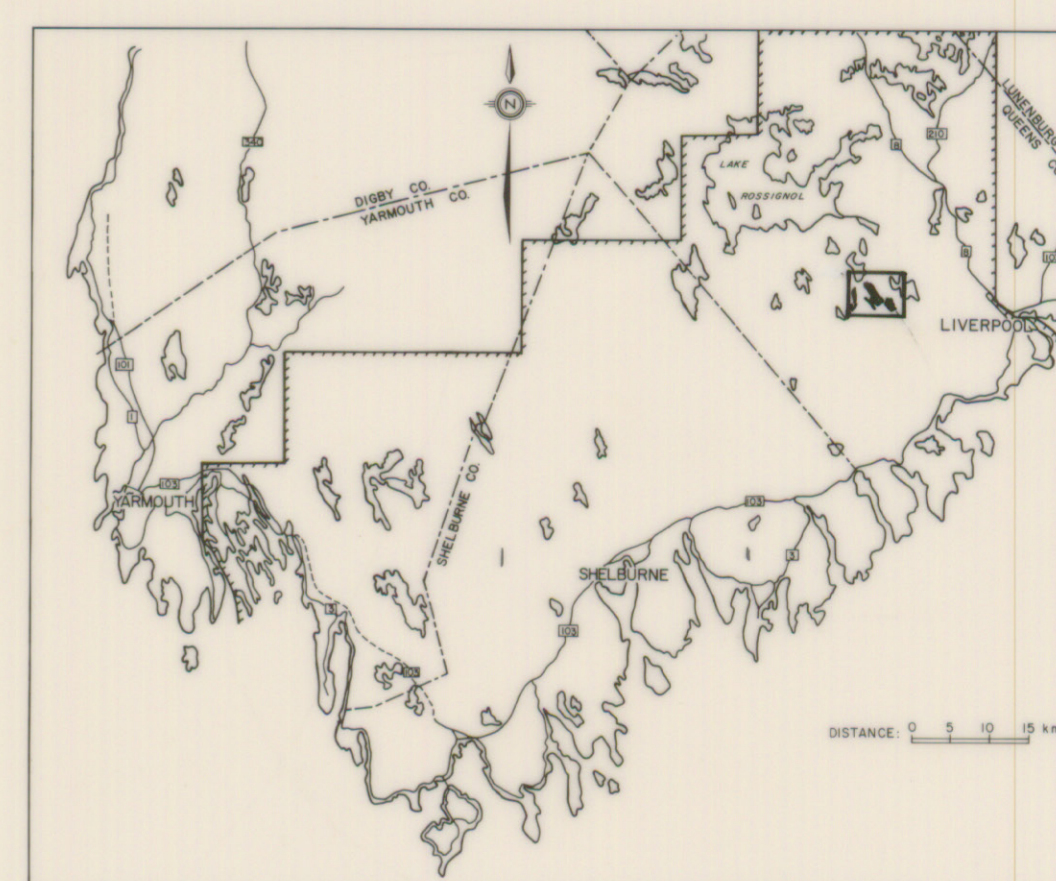


1 Metre Contour Interval

LEGEND

- Limit of bog
- Drainage channel and flow direction ...
- Pond or lake
- Survey line designation and length..... 800 N + 320 E
- Poor road or trail.....
- Sample location
- Survey site

Bog	Total	≥ 1m deep	
	Area (ha)	Area (ha)	Volume (Million m ³)
Q 13-5	417	240	6.61
Q 13-6	147	91	2.78



64°59'00"
44°05'30"

64°54'00"
44°05'30"

44°02'30"
64°59'00"

44°02'30"
64°54'00"