


**BASE MAP
 PEATLAND AREA**

J - 34

PROVINCE OF NOVA SCOTIA
 DEPARTMENT OF MINES AND ENERGY
 198

Scale - 1:10,000

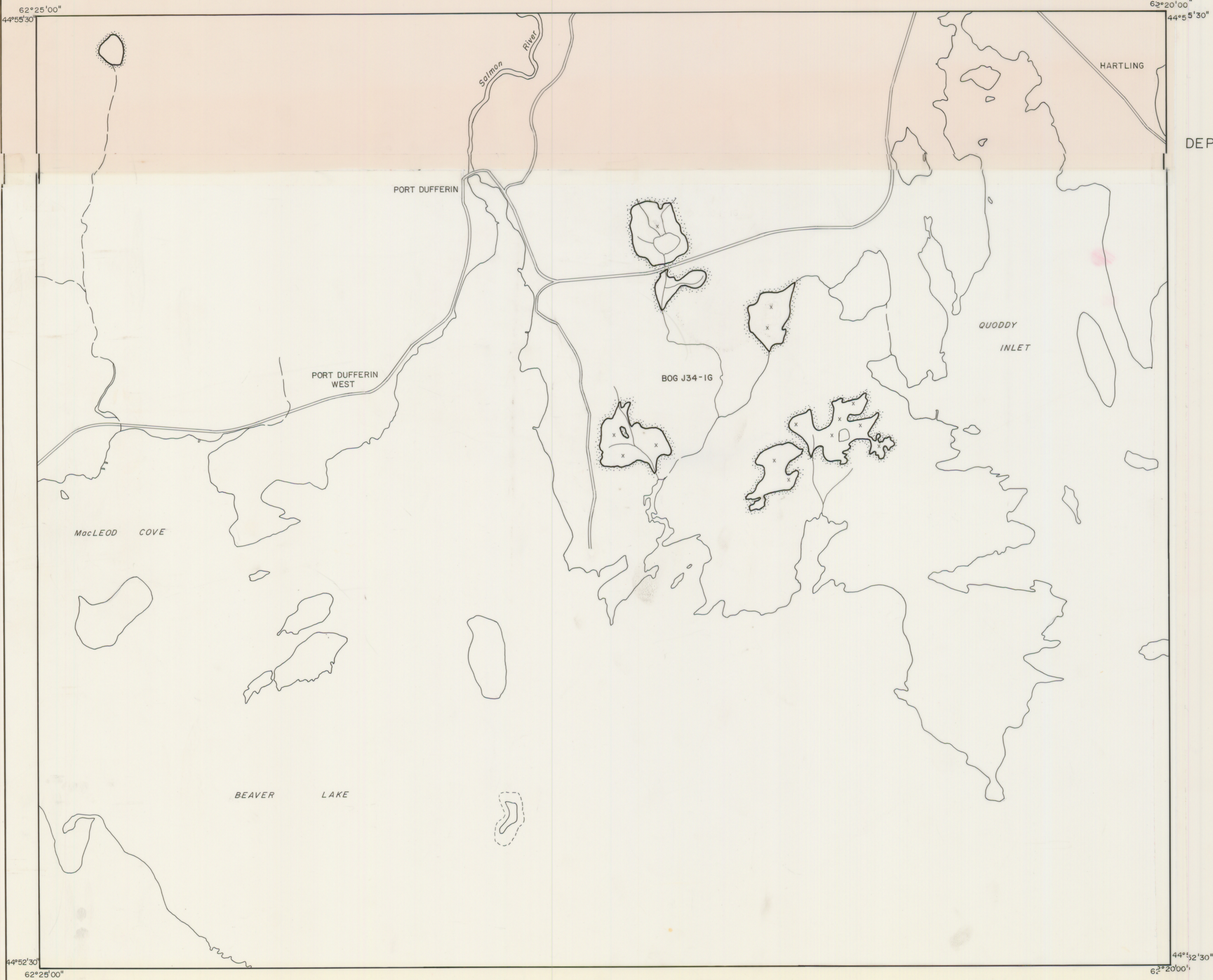
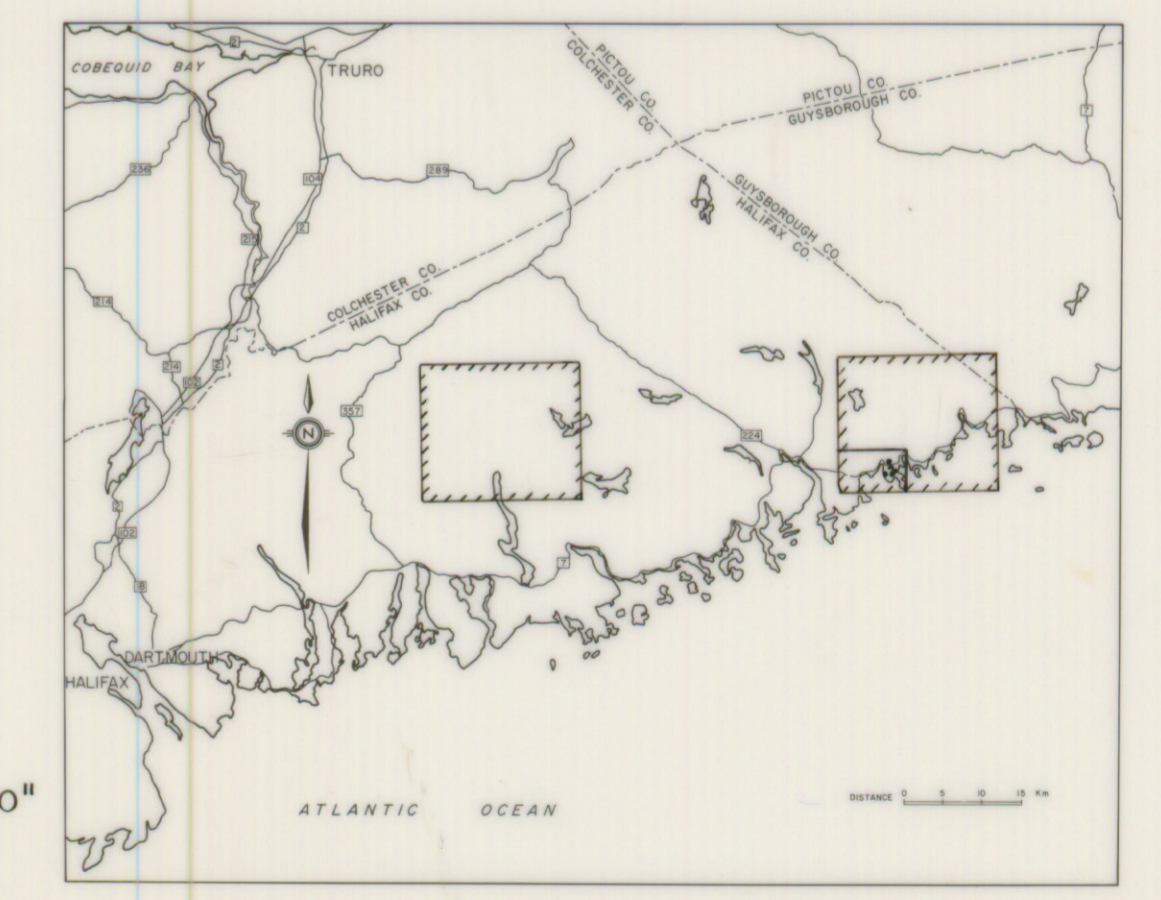


1 Metre Contour Interval

LEGEND

- Limit of bog
- Drainage channel and flow direction...
- Pond or lake
- Survey line designation and length..... 800N + 320E
- Poor road or trail.....
- Sample location.....
- Survey site.....

Bog	Total		≥ 1 m deep	
	Area (ha)	Area (ha)	Volume ₃ (Million m ³)	Volume ₃₋₁₀ (Million m ³)
J34-1G	44.0	24.0	.77	.28



62°25'00"
 44°55'30"

62°20'00"
 44°55'30"

44°52'30"
 62°25'00"

44°52'30"
 62°20'00"