


PEAT ISOPACH
PEATLAND AREA
J - 34

PROVINCE OF NOVA SCOTIA
DEPARTMENT OF MINES AND ENERGY
198

Scale - 1:10,000

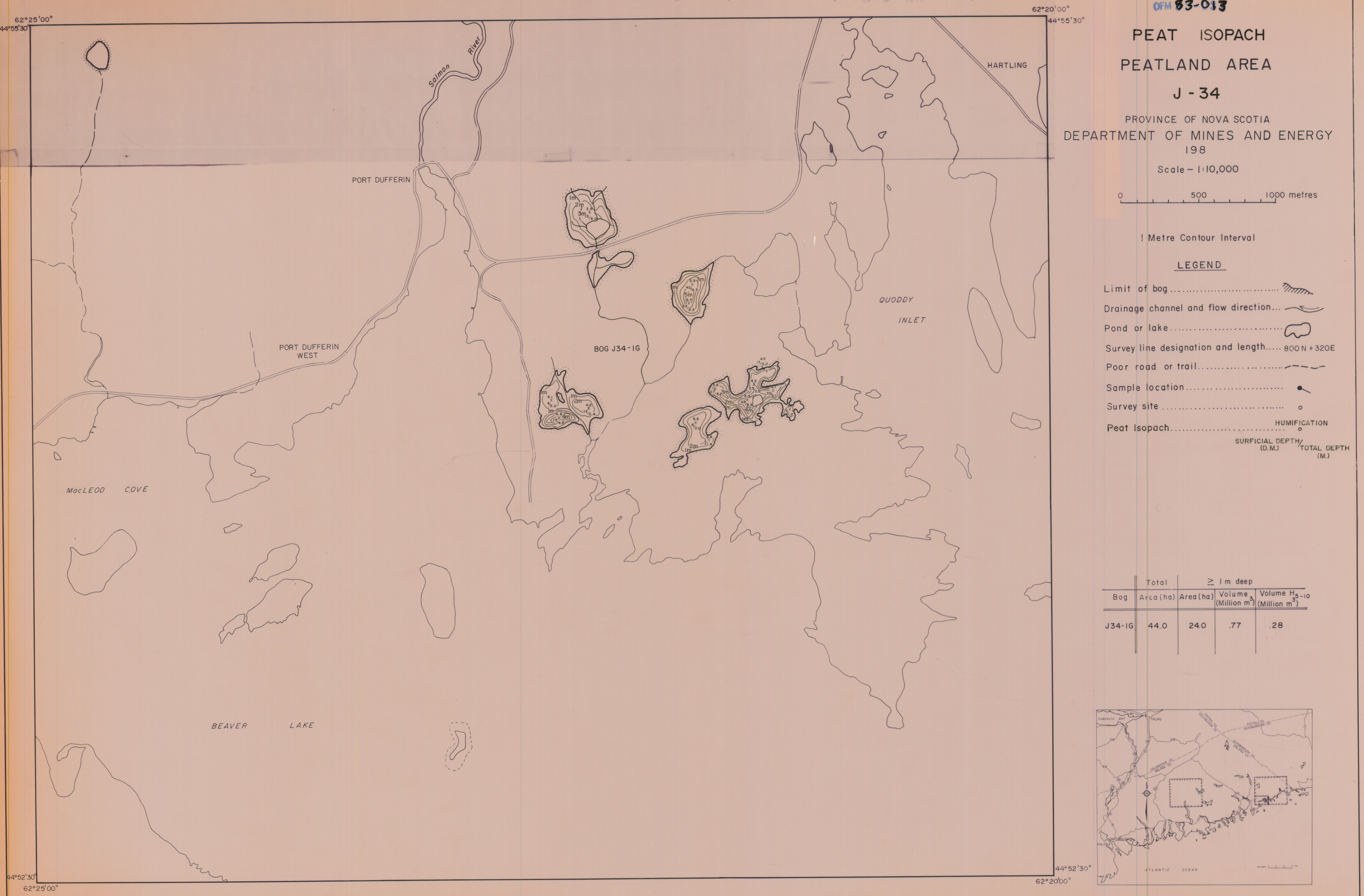
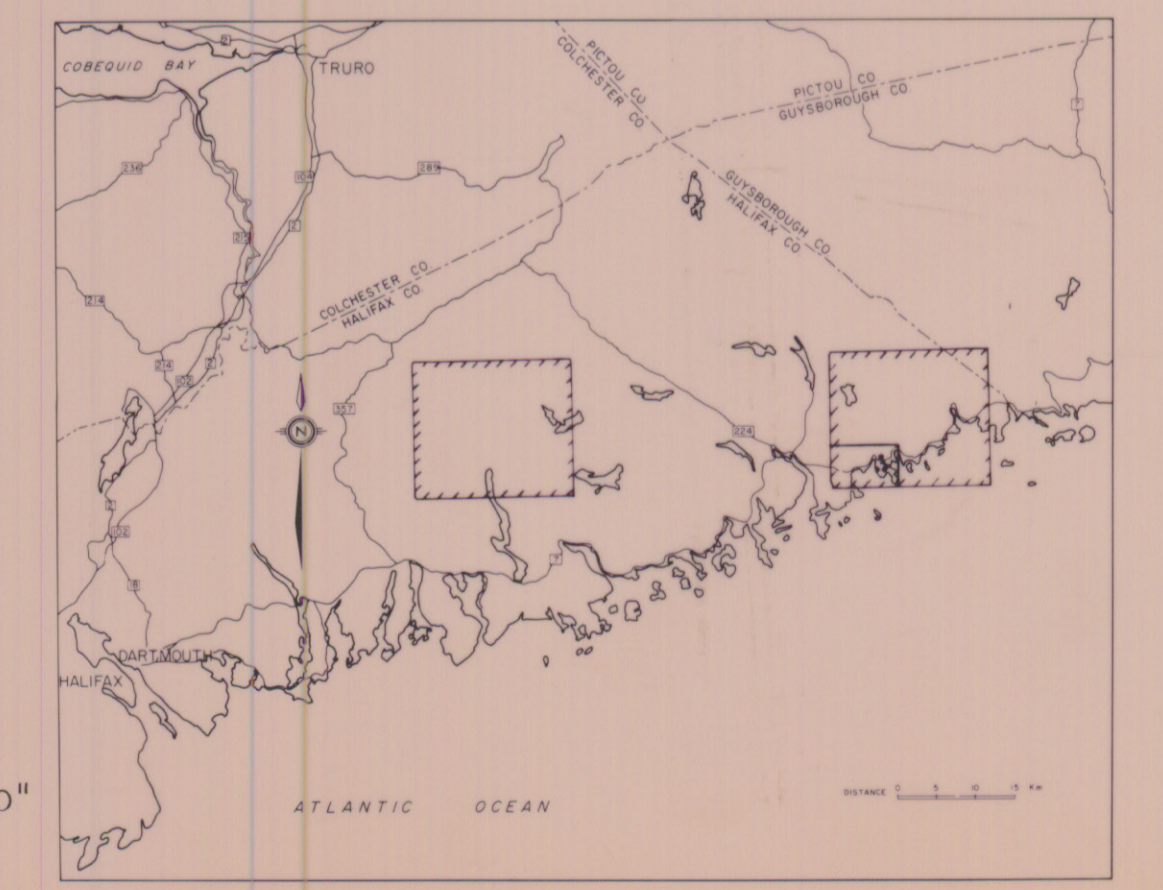


1 Metre Contour Interval

LEGEND

- Limit of bog
 - Drainage channel and flow direction.....
 - Pond or lake
 - Survey line designation and length..... 800 N + 320 E
 - Poor road or trail.....
 - Sample location.....
 - Survey site
 - Peat isopach.....
- HUMIFICATION
SURFICIAL DEPTH / TOTAL DEPTH
(D.M.) / (M.)

Bog	Total	≥ 1 m deep	
	Area (ha)	Area (ha)	Volume (Million m ³)
J34-16	44.0	24.0	.77



62°25'00" 44°55'30" 62°20'00" 44°52'30" 62°25'00" 44°52'30"

Salmon River

HARTLING

PORT DUFFERIN

PORT DUFFERIN WEST

BOG J34-16

QUODDY INLET

MacLEOD COVE

BEAVER LAKE