


BASE MAP
PEATLAND AREA
H - 35

PROVINCE OF NOVA SCOTIA
DEPARTMENT OF MINES AND ENERGY
1983

Scale - 1:10,000



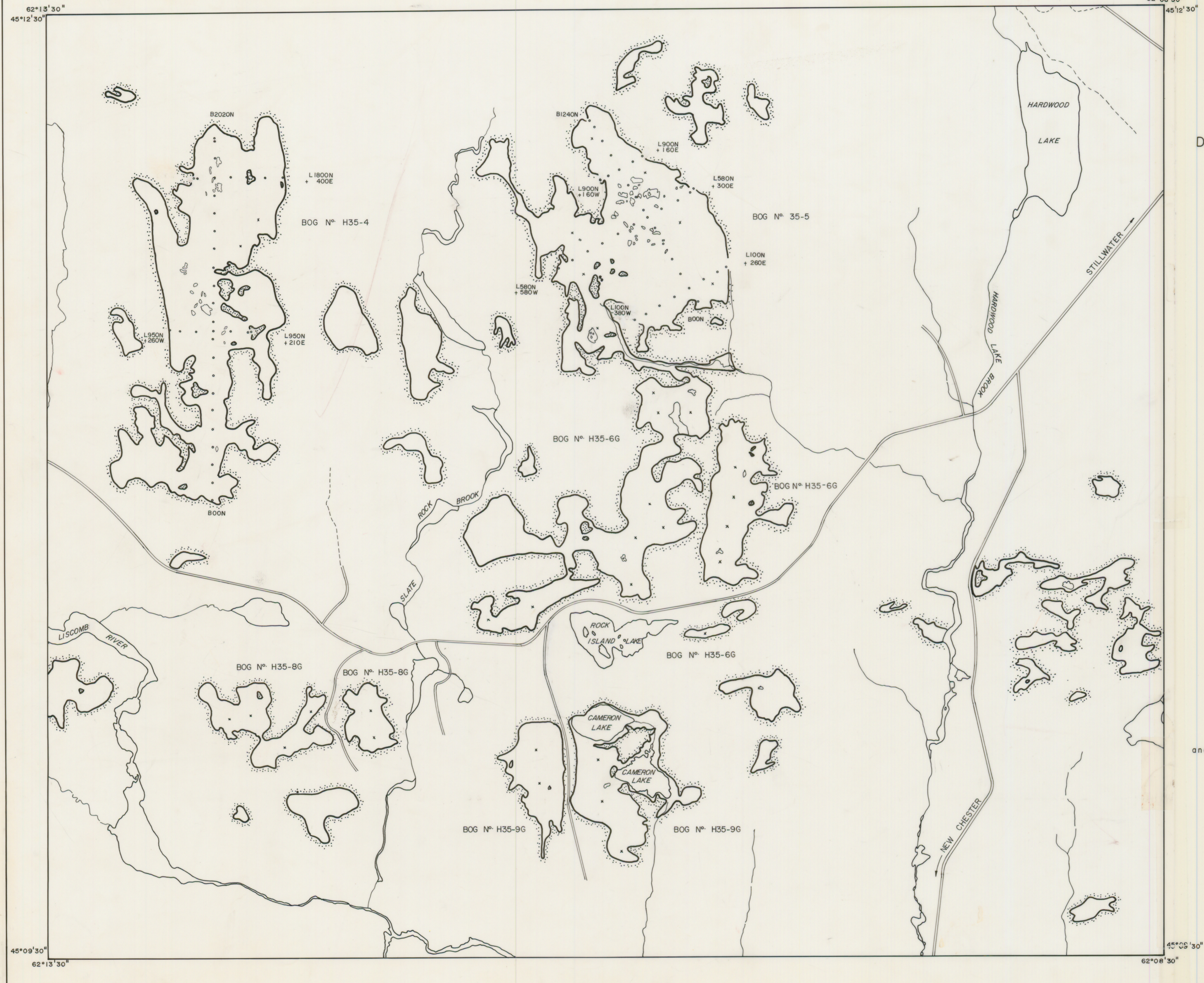
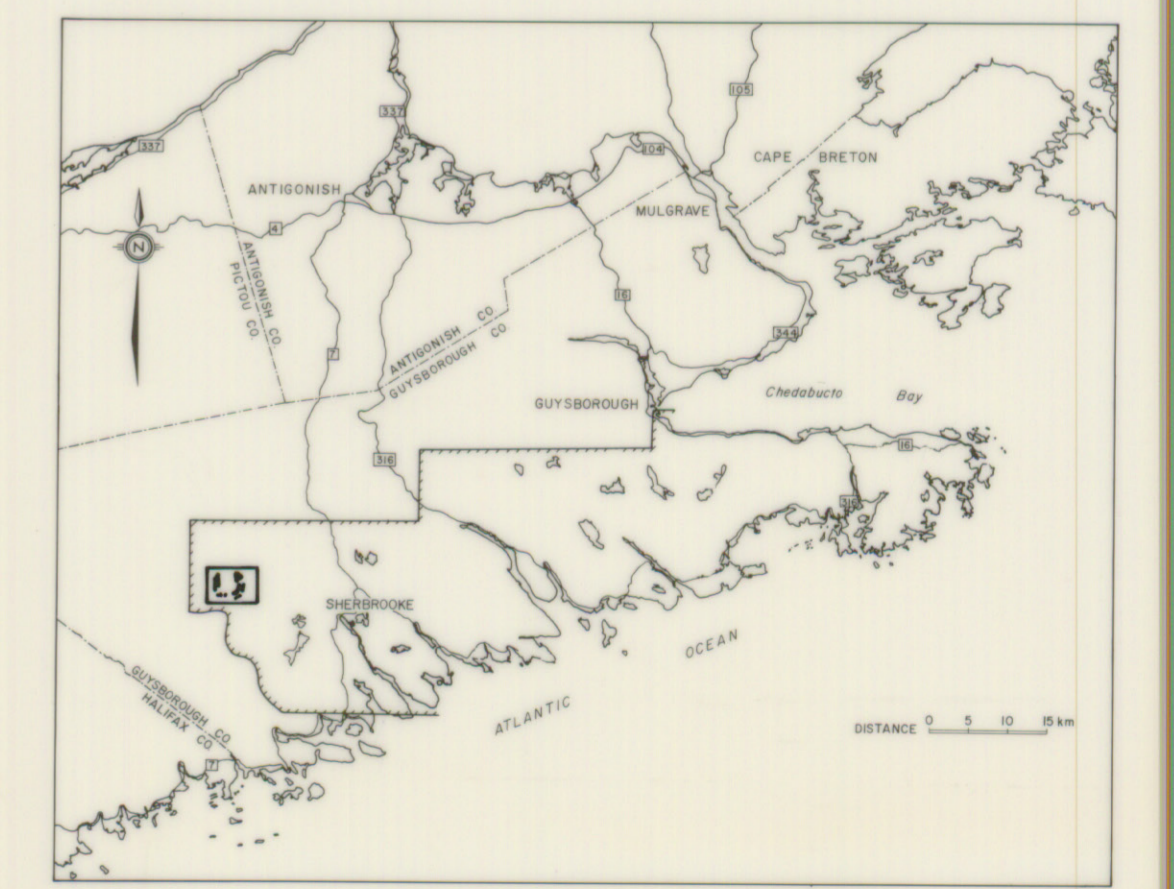
1 Metre Contour Interval

LEGEND

- Limit of bog
- Drainage channel and flow direction
- Pond or lake
- Survey line designation and length
- Poor road or trail
- Sample location
- Survey site

Bog	Total	≥ 1m deep	
	Area (ha)	Area (ha)	Volume (Million m ³)
H35-4	107.0	50.0	1.69
H35-5	100.0	55.0	1.70
H35-6G	104.0	47.0	1.19
H35-8G	32.0	15.0	.34

A joint project of the Nova Scotia Department of Mines & Energy and the Canada Department of Regional Economic Expansion



62°13'30"
45°12'30"

62°08'30"
45°12'30"

45°09'30"
62°13'30"

45°09'30"
62°08'30"