


PEATLAND AREA

H-39

PROVINCE OF NOVA SCOTIA
DEPARTMENT OF MINES AND ENERGY
1980

Scale - 1:10,000



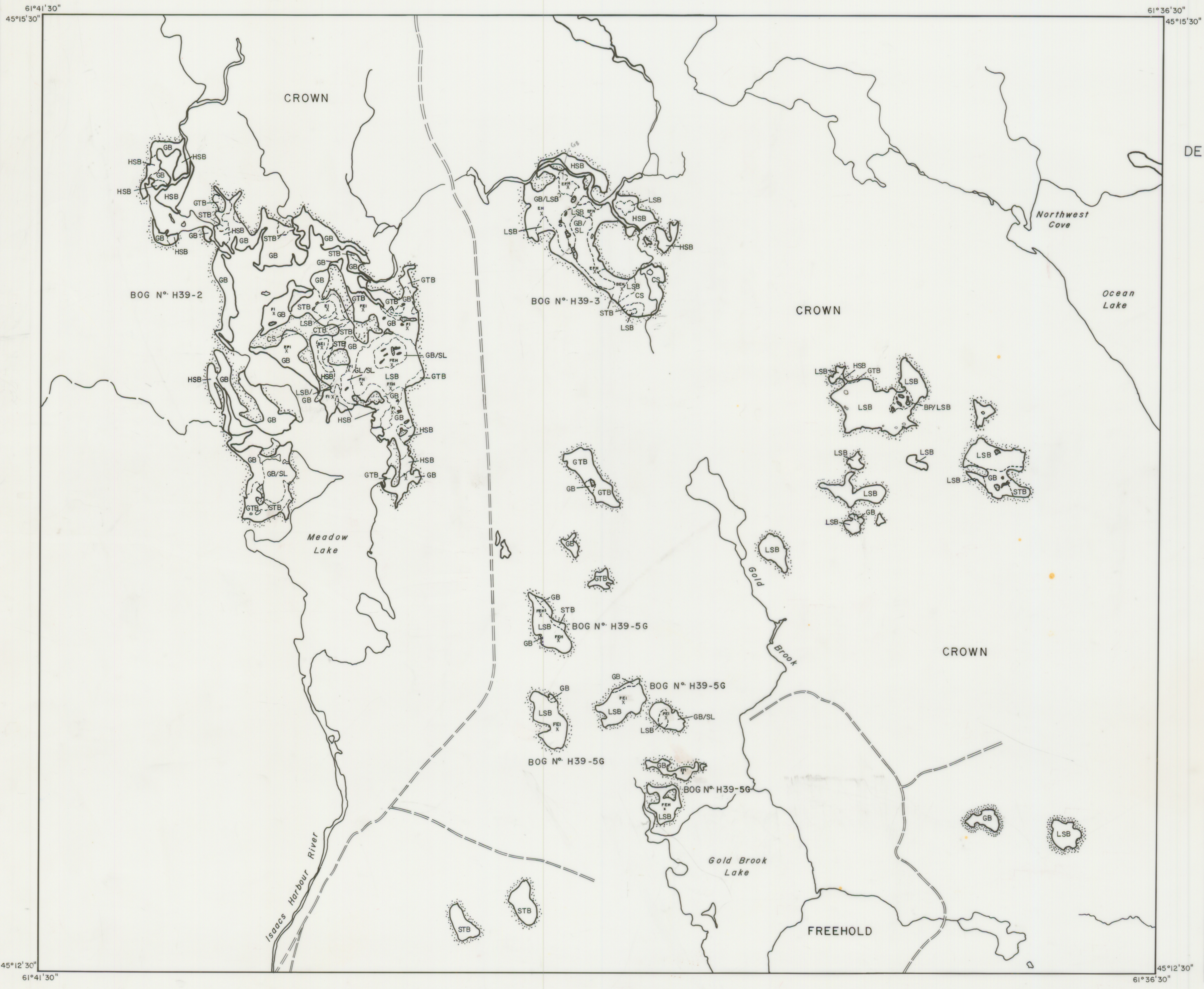
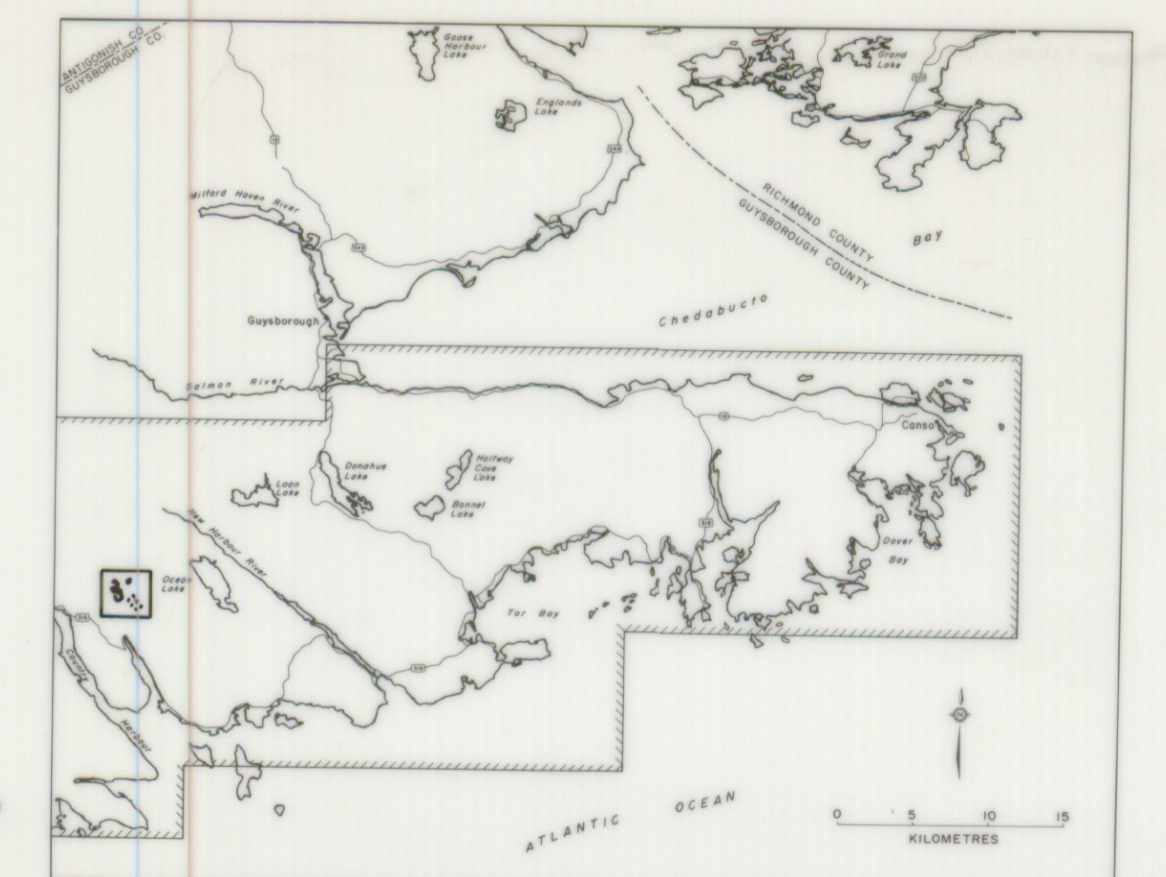
LEGEND

- Limit of bog
- Drainage channel and flow direction
- Pond or lake
- Survey line designation and length 800 N + 320 E
- Poor road or trail
- Sample location
- Survey site
- Cover type boundary

COVER TYPE KEY

- B = Bog
- S = Sphagnum
- G = Graminoid
- LS = Low Shrub
- HS = High Shrub
- T = Treed
- GT = Graminoid Treed
- ST = Shrub Rich Treed
- S = Swamp
- C = Conifer
- H = Hardwood
- M = Mixed
- T = Thicket
- e.g. GB = Graminoid Bog
- CS = Conifer Swamp

Bog	Total Area (ha)	≥ 1m deep	
		Area (ha)	Volume (Million m ³)
H39-2	60.0	25.0	.55
H39-3	36.0	13.0	.46
H39-5G	23.0	10.0	.27



61°41'30"
45°15'30"

61°36'30"
45°15'30"

45°12'30"
61°41'30"

45°12'30"
61°36'30"