


PEATLAND AREA

H-39

PROVINCE OF NOVA SCOTIA
DEPARTMENT OF MINES AND ENERGY
1980

Scale - 1:10,000

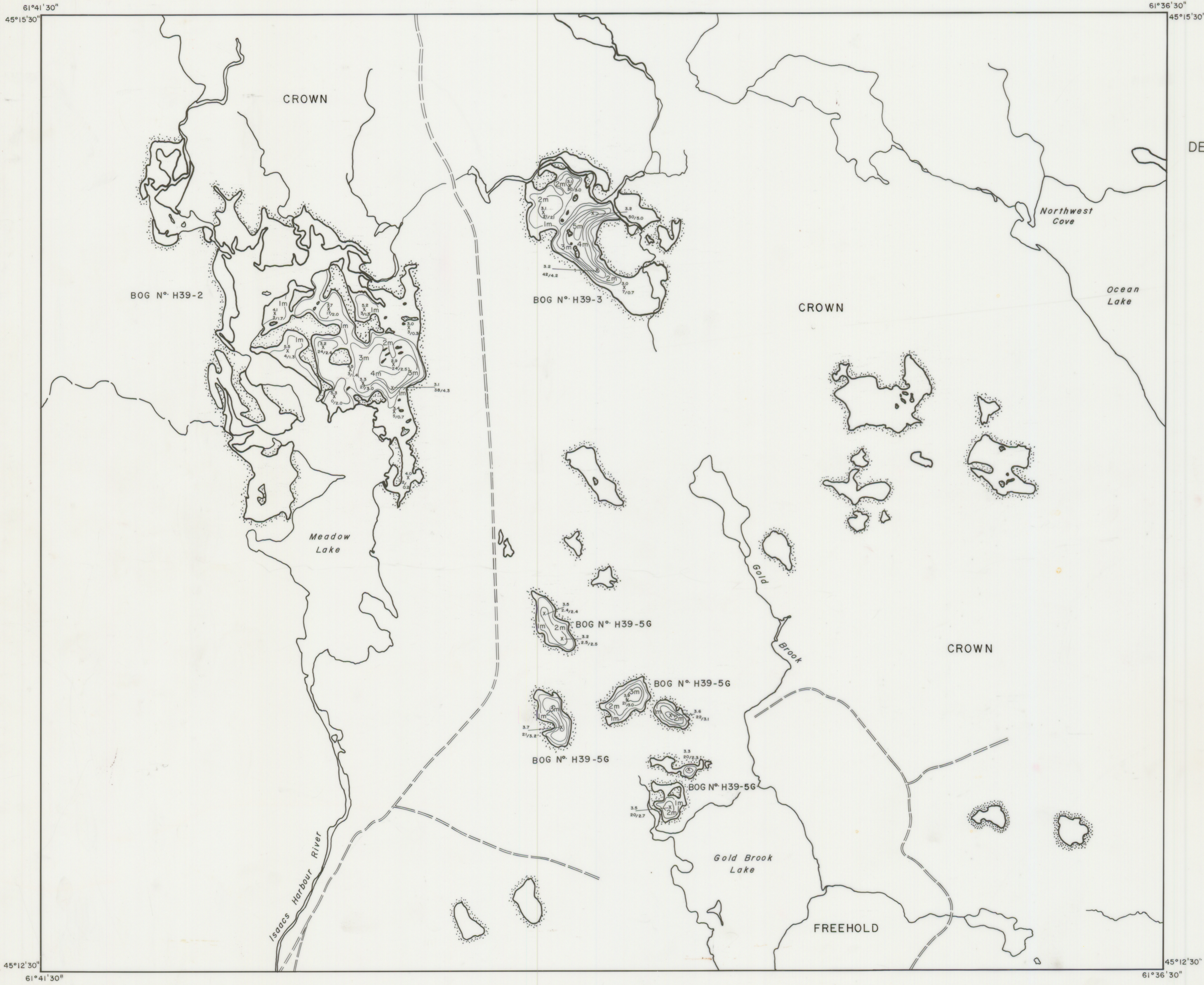
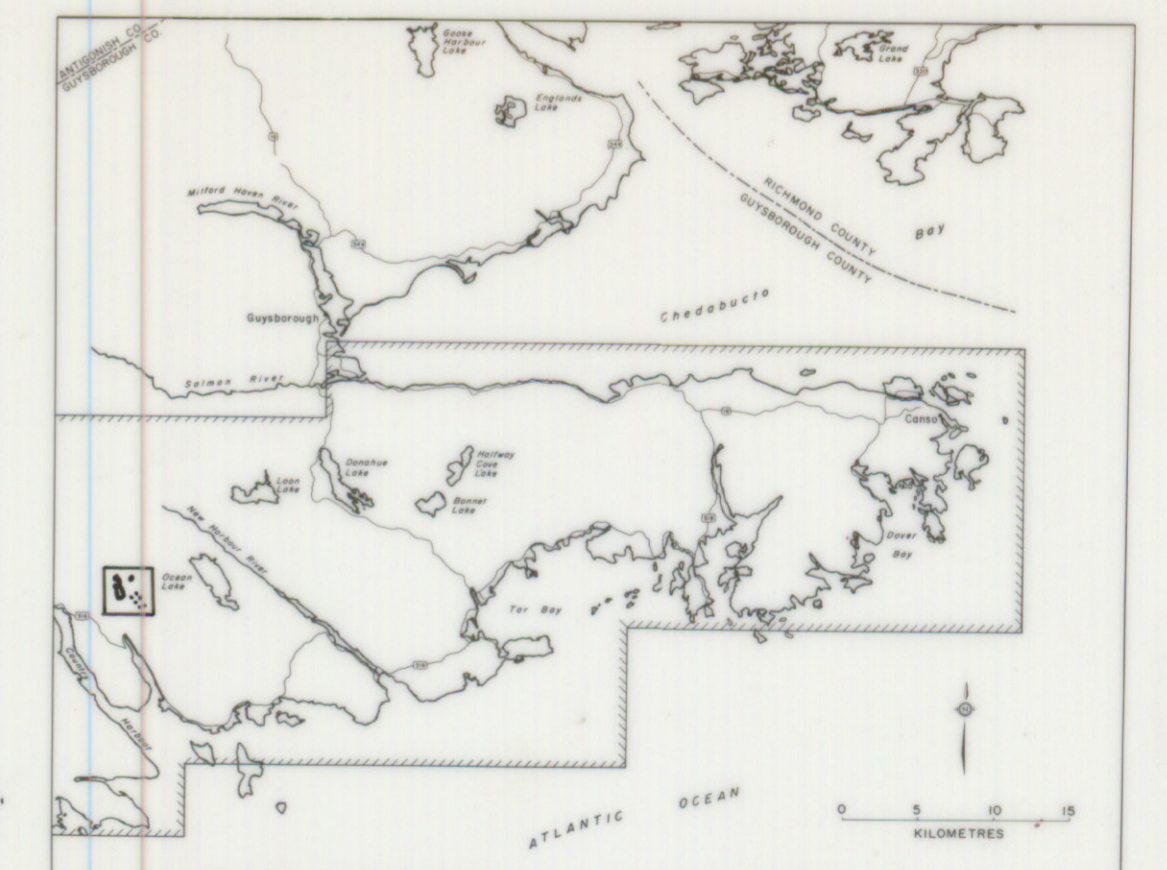


1 Metre Contour Interval

LEGEND

- Limit of bog.....
 - Drainage channel and flow direction.....
 - Pond or lake.....
 - Survey line designation and length..... 800N + 320E
 - Poor road or trail.....
 - Sample location.....
 - Survey site.....
 - Peat Isopach.....
- HUMIFICATION
SURFICIAL DEPTH / TOTAL DEPTH
(D.M.) / (M.)

Bog	Total		≥ 1m deep	
	Area (ha)	Area (ha)	Volume ₃ (Million m ³)	Volume _{H₅₋₁₀} (Million m ³)
H39-2	60.0	25.0	.55	.19
H39-3	36.0	13.0	.46	.46
H39-5G	23.0	10.0	.27	.10



61°41'30" 45°15'30" 61°36'30" 45°15'30"

45°12'30" 61°41'30" 45°12'30" 61°36'30"