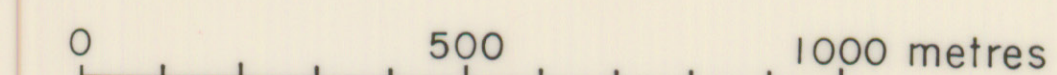


PEATLAND AREA

H43

PROVINCE OF NOVA SCOTIA
DEPARTMENT OF MINES AND ENERGY
1983

Scale - 1:10,000



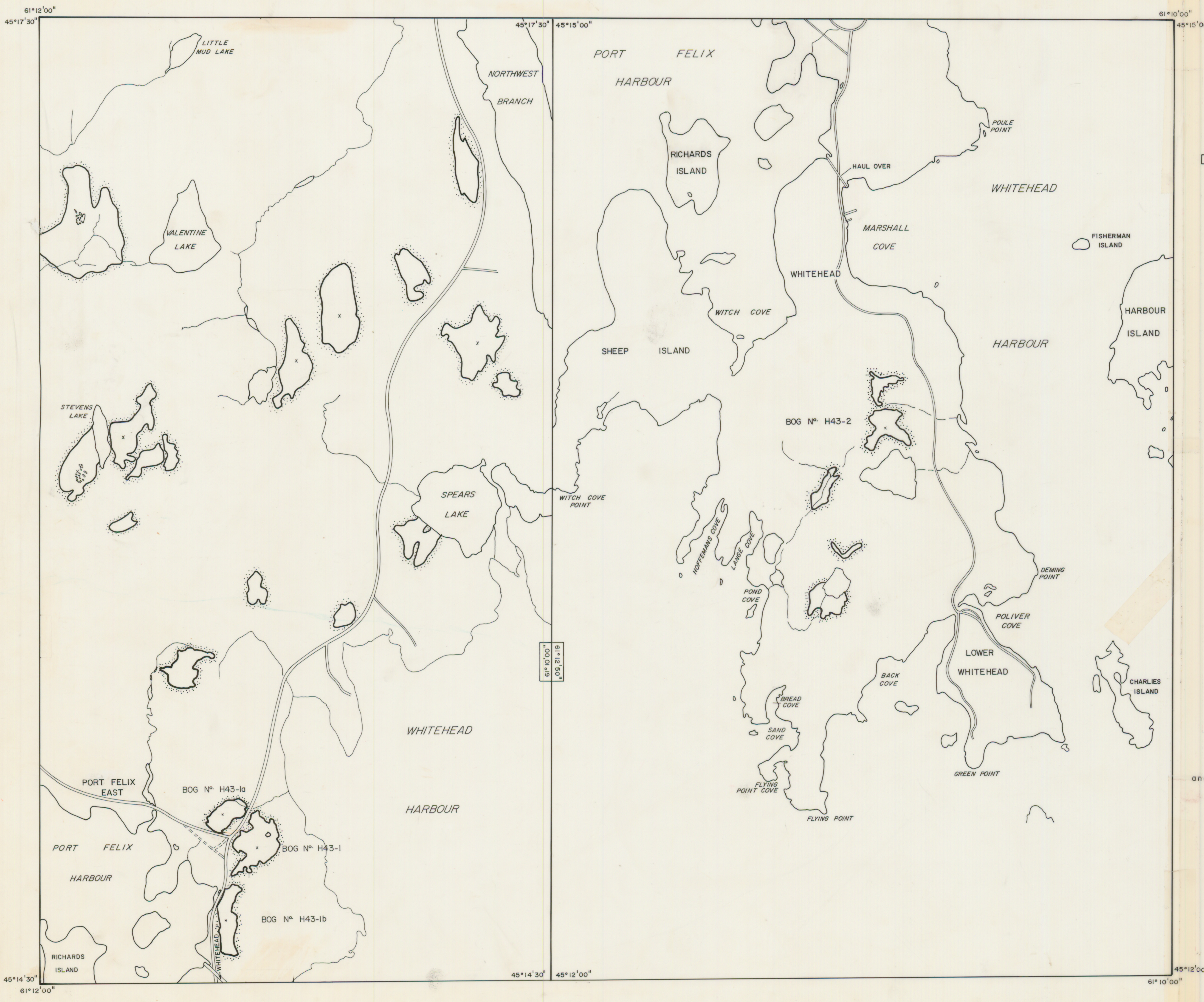
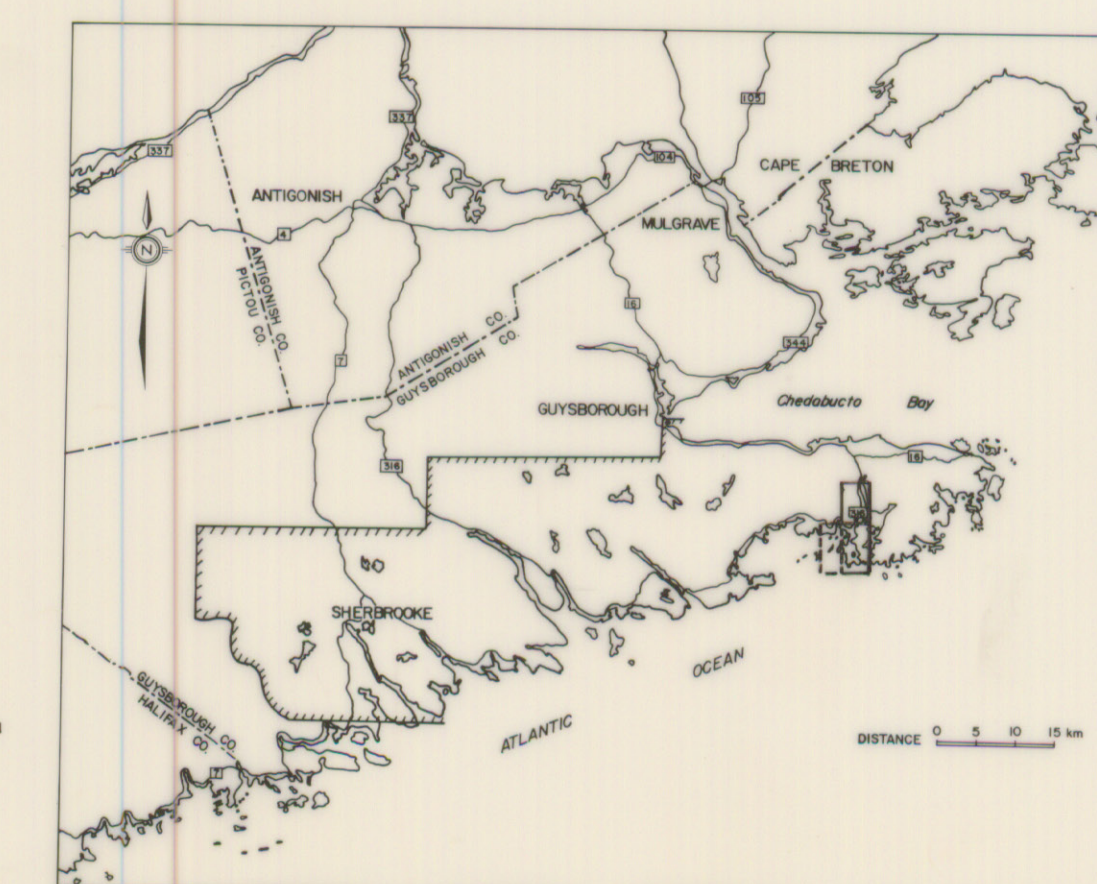
1 Metre Contour Interval

LEGEND

- Limit of bog
- Drainage channel and flow direction
- Pond or lake
- Survey line designation and length 800 N + 320 E
- Poor road or trail
- Sample location
- Survey site

Bog	Total		≥ 1m deep	
	Area (ha)	Area (ha)	Volume (Million m ³)	Volume H ₅₋₁₀ (Million m ³)
H43-1G	13.0	10.0	.33	.19
H43-2	4.0	3.0	.14	.08

A joint project of the Nova Scotia Department of Mines & Energy and the Canada Department of Regional Economic Expansion.



61°12'00" 45°17'30" 45°15'00" 61°10'00" 45°15'00"

LITTLE MUD LAKE

VALENTINE LAKE

STEVENS LAKE

SPEARS LAKE

WITCH COVE POINT

WITCH COVE

POULVER COVE

GREEN POINT

PORT FELIX EAST

PORT FELIX HARBOUR

RICHARDS ISLAND

WHITEHEAD HARBOUR

WHITEHEAD

WITCH COVE

SHEEP ISLAND

RICHARDS ISLAND

POULE POINT

HAUL OVER

MARSHALL COVE

WHITEHEAD

FISHERMAN ISLAND

HARBOUR ISLAND

BOG N° H43-2

HOFFMANN'S COVE

LANGE COVE

POND COVE

DEMING POINT

CHARLES ISLAND

BACK COVE

LOWER WHITEHEAD

POLIVER COVE

BREAD COVE

SAND COVE

FLYING POINT COVE

FLYING POINT

61°10'00" 61°12'00" 61°14'00" 45°14'30" 45°12'00" 61°10'00" 45°12'00"

BOG N° H43-1a

BOG N° H43-1

BOG N° H43-1b

WHITEHEAD HARBOUR