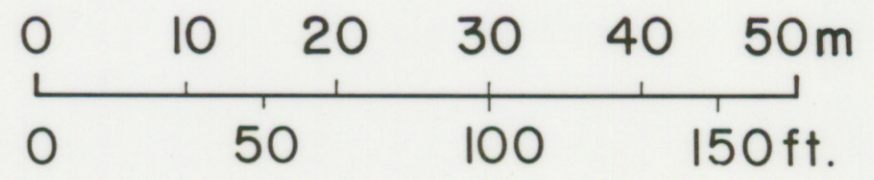
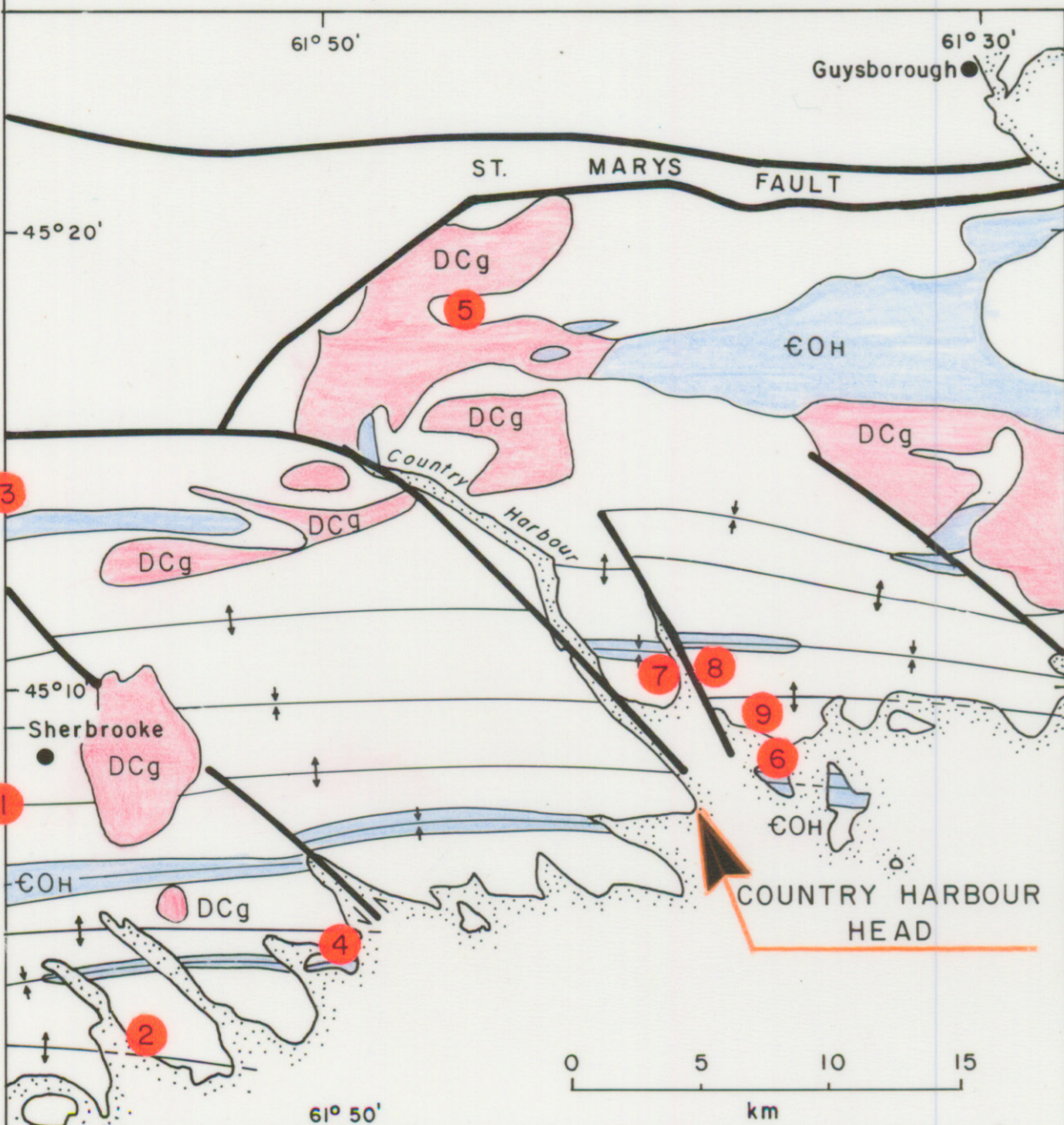
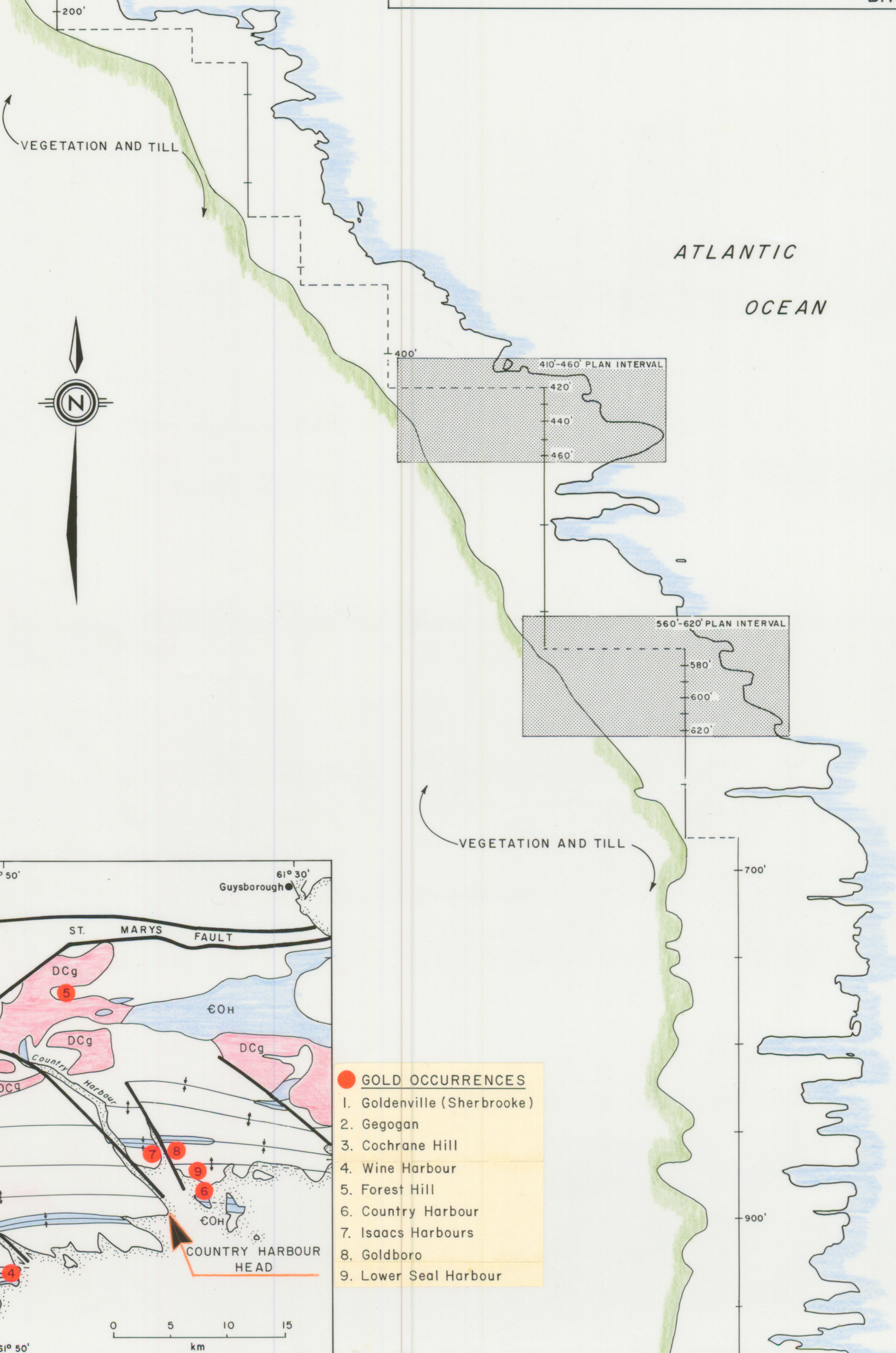
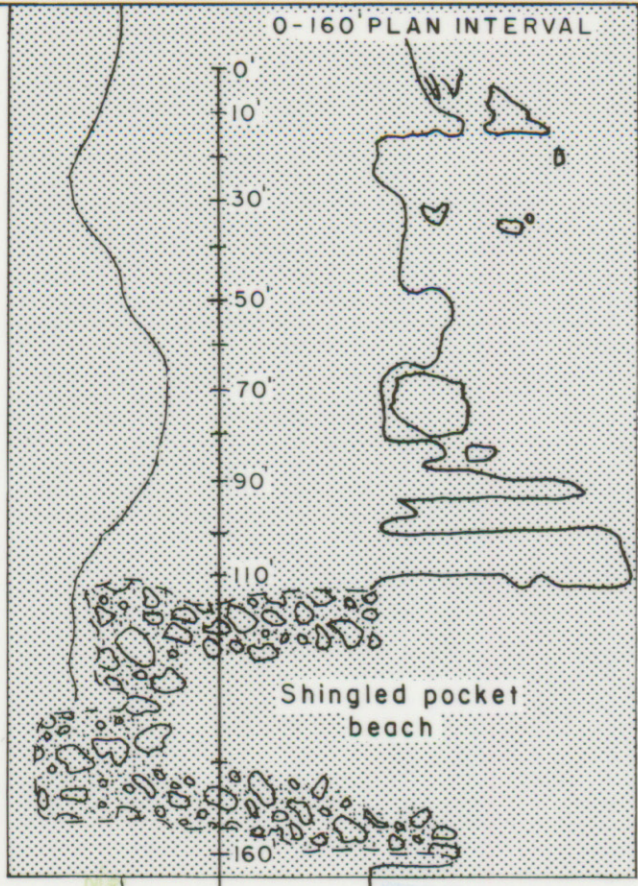


MAP OF COUNTRY HARBOUR HEAD WITH INDEX TO GEOLOGICAL MAPS



B. H. O'BRIEN, 1983



- **GOLD OCCURRENCES**
- 1. Goldenville (Sherbrooke)
- 2. Gegogan
- 3. Cochrane Hill
- 4. Wine Harbour
- 5. Forest Hill
- 6. Country Harbour
- 7. Isaacs Harbours
- 8. Goldboro
- 9. Lower Seal Harbour