



Ag

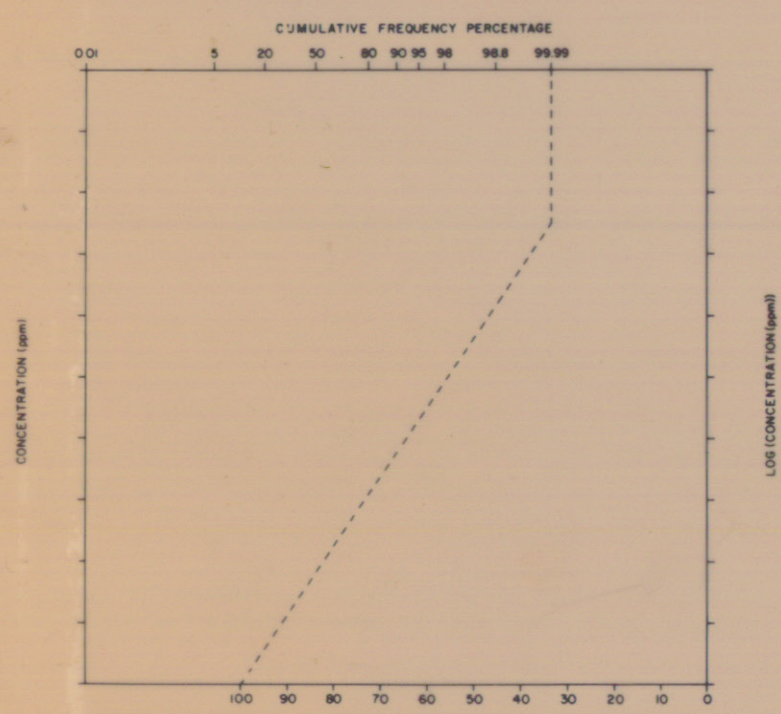
LEGEND

- Sample number e.g. 82-1-025
 year sequential number
 location group
- Analytical value in p.p.m. (unless otherwise specified) .. e.g. 106
- Geochemical Sample Medium
- Stream sediment, sieved .. *
 - Stream sediment, unsieved .. o
 - Lake sediment .. ○
 - Heavy mineral / panned concentrate .. ⊕
 - Soil .. □
 - Rock .. ◇
 - Peat .. △
 - Till .. ▽
 - Other .. ■

Note: Two (2) sample numbers per sample location indicates duplicate sample site... e.g. 82-1-025,026

HISTOGRAM AND BASIC STATISTICS

Insufficient data for statistics



Note: Only data within this 1:50,000 sheet is included.

- Average:
 Number of samples:
 Standard deviation:
 Range:
 Detection limit:

Sample collection and Geochemistry: P.J. Rogers and M.A. MacDonald
 Analyses: Chemex Laboratories Ltd., North Vancouver, B.C.
 Sample digestion:
 Analytical technique:

TABLEAU D'ADRESSEMENT DES SYSTEMES NATIONALS DE REFERENCE CARTOGRAPHIQUES

11N/2	11N/1
11K/15	11K/16

INDEX TO ADJOINING MAPS OF THE NATIONAL TOPOGRAPHIC SYSTEM

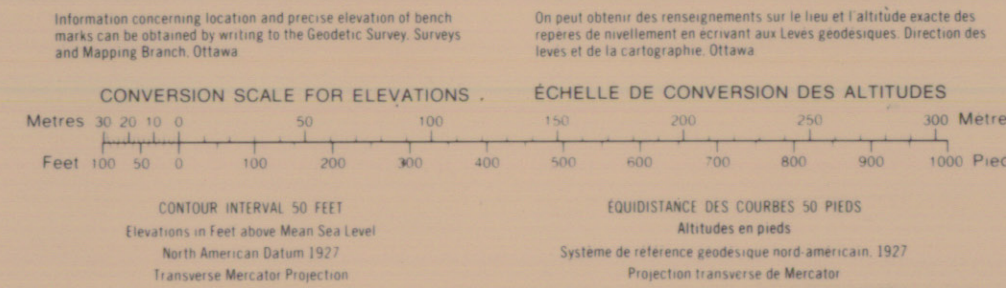
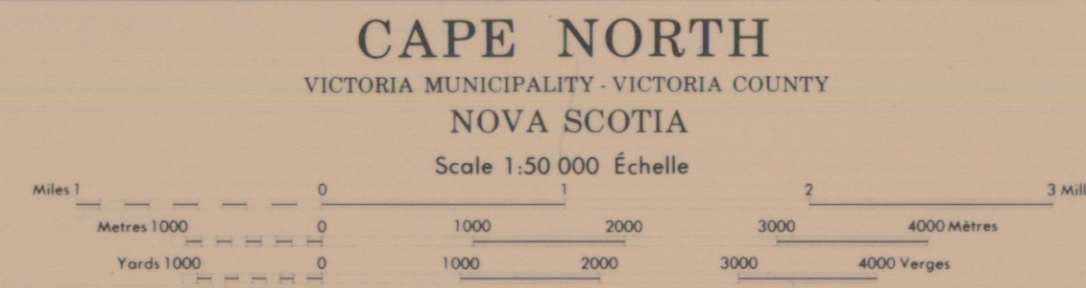
Published by the SURVEY'S AND MAPPING BRANCH
 DEPARTMENT OF ENERGY, MINES AND RESOURCES
 (Revised from part of photographic survey in 1978, colour check
 12/78, published in 1980)

Copies may be obtained from the Canada Map Office,
 Department of Energy, Mines and Resources, Ottawa,
 at your nearest field station.

© 1982, Her Majesty the Queen in Right of Canada
 (Department of Energy, Mines and Resources)

Brush	Bois	Grass	Herb
Hard surface, all weather	Gravel, loose surface	Gravel, compacted	Gravel, crushed
Hard surface, all weather	Gravel, loose surface	Gravel, compacted	Gravel, crushed
Soils on stabilized surface, all weather	Gravel, aggregate, loose surface	Gravel, aggregate, compacted	Gravel, aggregate, crushed
Soils on stabilized surface, dry weather	Gravel, aggregate, loose surface	Gravel, aggregate, compacted	Gravel, aggregate, crushed
Unstabilized surface	Gravel, aggregate, loose surface	Gravel, aggregate, compacted	Gravel, aggregate, crushed
Cart track	Gravel, aggregate, loose surface	Gravel, aggregate, compacted	Gravel, aggregate, crushed
Trail, cart track or portage	Gravel, aggregate, loose surface	Gravel, aggregate, compacted	Gravel, aggregate, crushed

FOR COMPLETE REFERENCE SEE REVERSE SIDE / POUR UNE COTE COMPLETE DES SYMBOLES VOIR LE VERSO



Échelle par la DIRECTION DES LÈVES ET DE LA CARTOGRAPHIE,
 MINISTÈRE DE L'ÉNERGIE, DES MINES ET DES RESSOURCES.
 Mise à jour à partir de photographies aériennes prises en 1978. Vérification
 du sondage en 1978. Publié en 1980.

Carte basée sur les cartes de la Banque des Cartes du Canada,
 Ministère de l'Énergie, des Mines et des Ressources. Échelle
 au lieu de mentionner le plus près.

© 1982, Her Majesty the Queen in Right of Canada,
 Ministère de l'Énergie, des Mines et des Ressources.

OPEN FILE
 DOSSIER PUBLIC
 984
 Geological
 Survey
 Commission
 Géologique
 Ottawa

OPEN FILE
 OFM84-10
 Nova Scotia
 Department of
 Mines and Energy