

Cu

11 N/1 1:50 000 60°30' 25' 20' 15' 10' 05' 11 N/1 60°00' 47'15'

EDITION 3

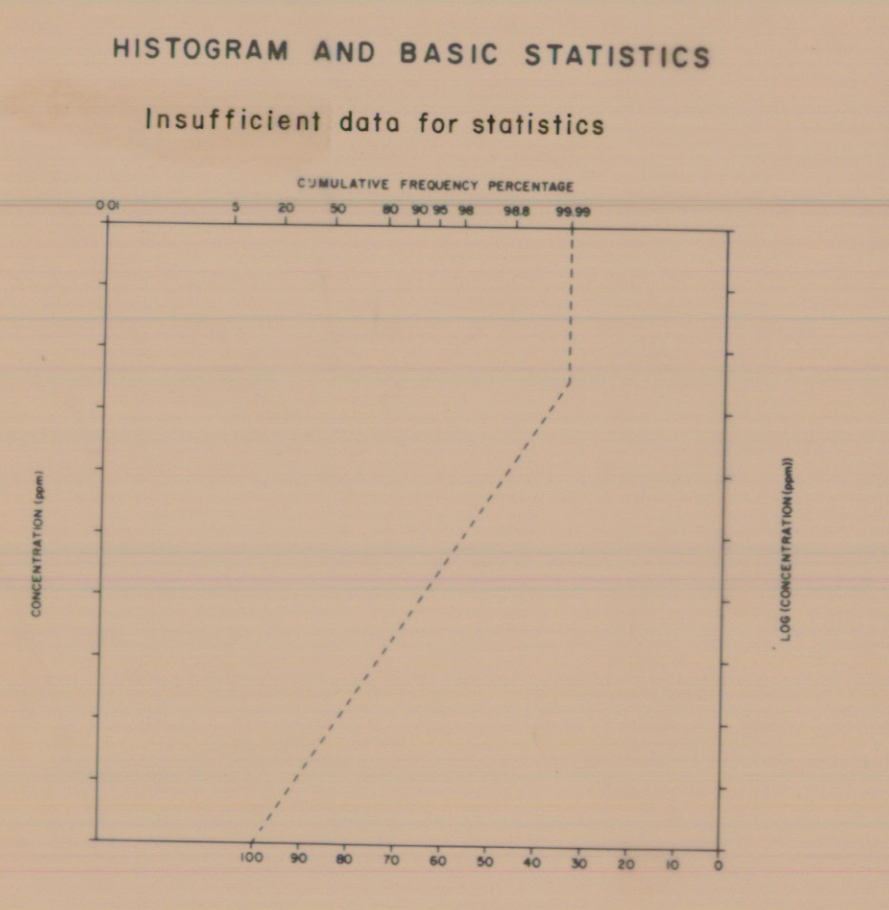
LEGEND

Sample number e.g. 82-1-025
 Analytical value in p.p.m. (unless otherwise specified) .. e.g. 106

Geochemical Sample Medium

- Stream sediment, sieved
- Stream sediment, unsieved
- Lake sediment
- Heavy mineral / panned concentrate
- Soil
- Rock
- Peat
- Till
- Other

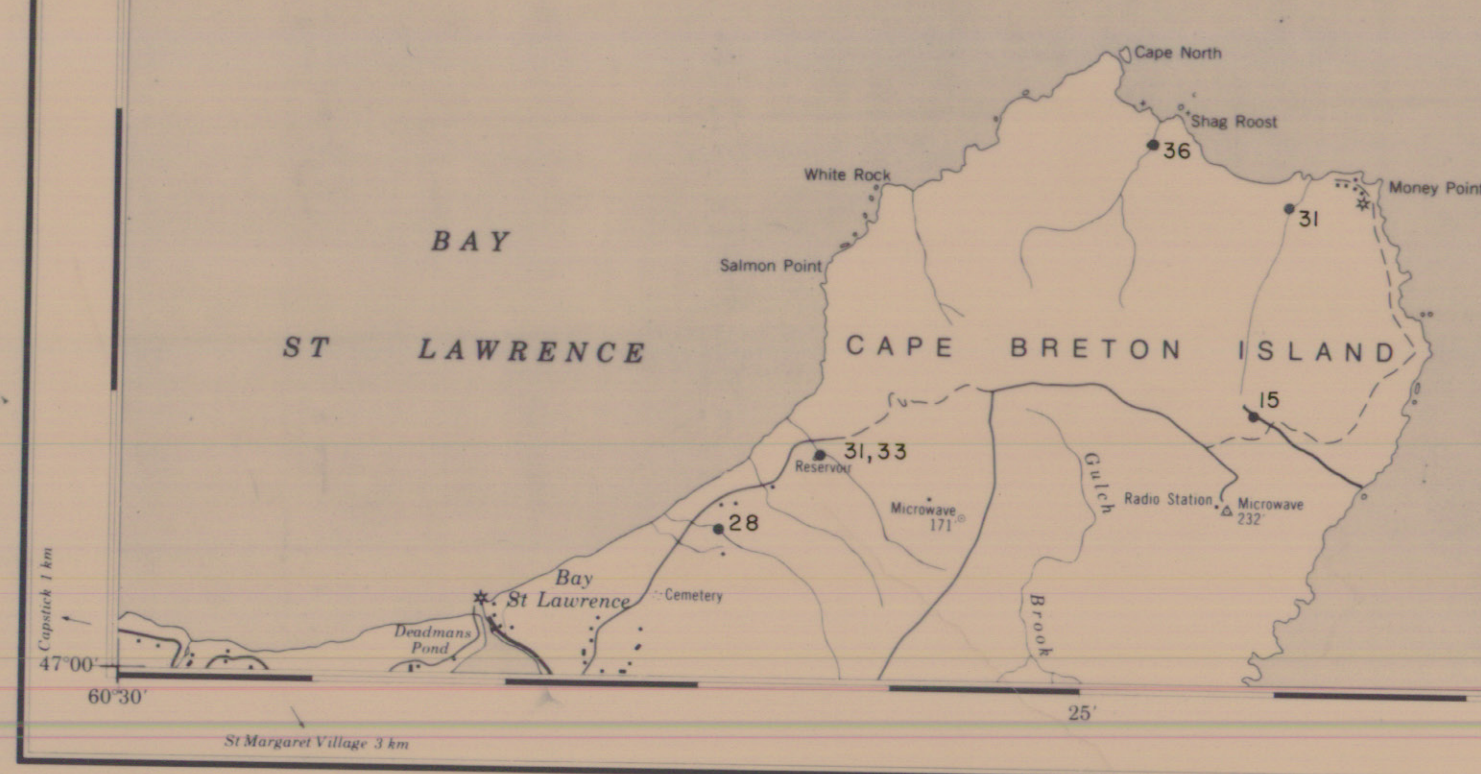
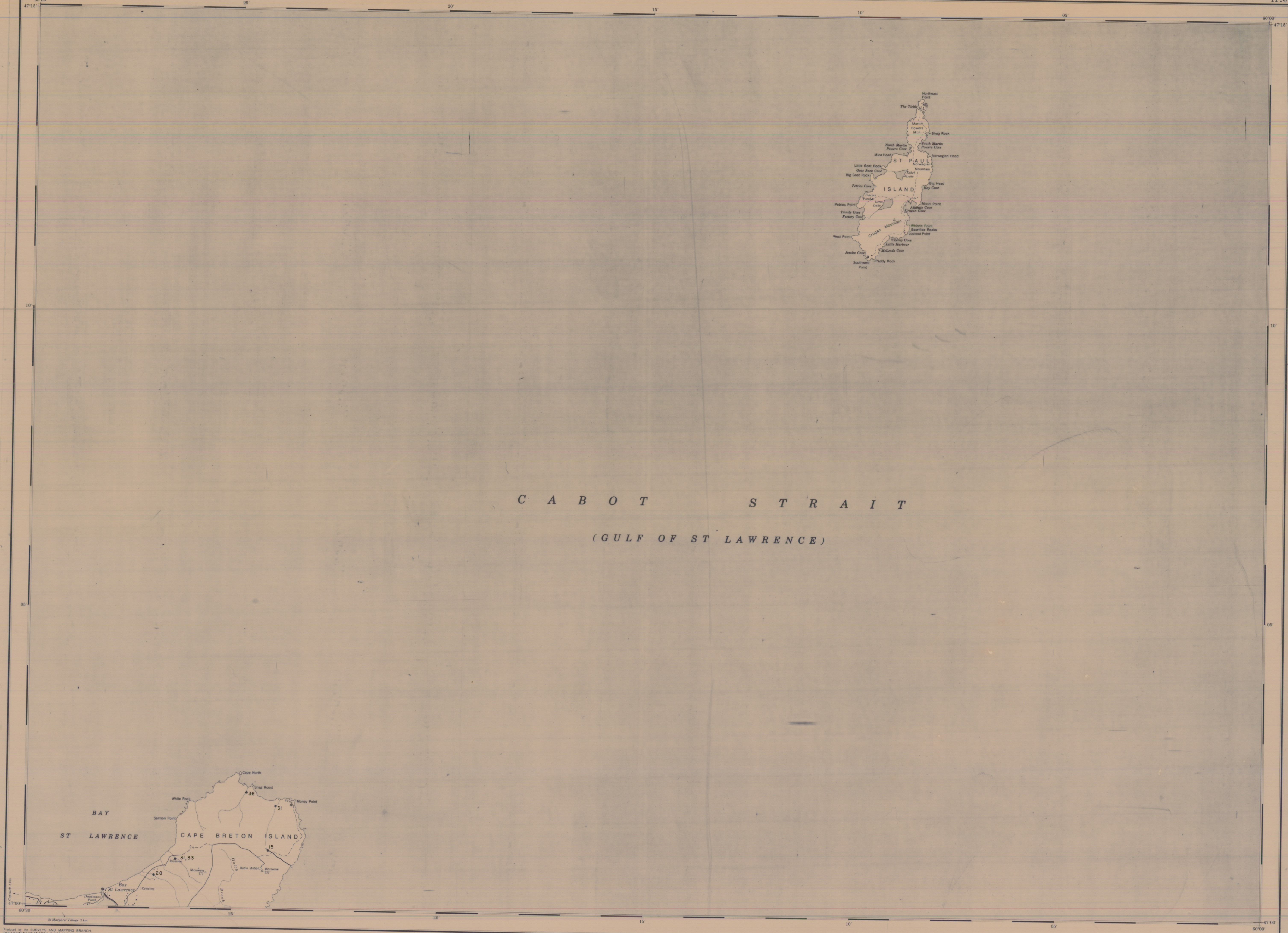
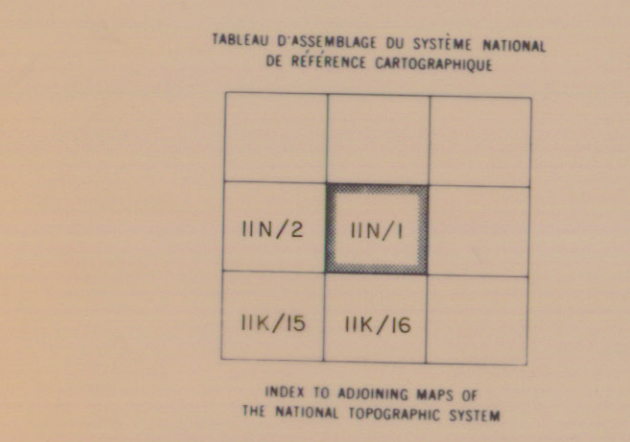
Note: Two (2) sample numbers per sample location indicates duplicate sample site... e.g. 82-1-025,026



Note: Only data within this 1:50,000 sheet is included.

Average:
 Number of samples:
 Standard deviation:
 Range:
 Detection limit:

Sample collection and Geochemistry: P.J. Rogers and M.A. MacDonald
 Analyses: Chemex Laboratories Ltd., North Vancouver, B.C.
 Sample digestion:
 Analytical technique:

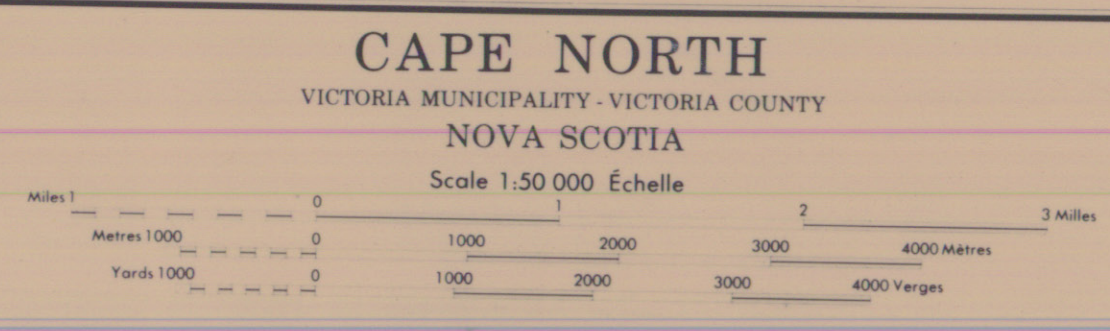


Published by the SURVEYS AND MAPPING BRANCH, DEPARTMENT OF ENERGY, MINES AND RESOURCES, Ottawa, from a set of photographs taken in 1978. Culture check 1979.

Carte publiée par le Bureau des Cartes du Canada, Ministère de l'Énergie, des Mines et des Ressources, Ottawa, à partir d'un jeu de photographies prises en 1978. Vérification des couleurs en 1979. Publié en 1980.

© 1980, Her Majesty the Queen in Right of Canada, Department of Energy, Mines and Resources.

OPEN FILE
DOSSIER PUBLIC
984
Geological
Survey
Commission
Géologique
Ottawa



Information concerning location and general elevation of bench marks can be obtained by writing to the Geodetic Survey, Surveys and Mapping Branch, Ottawa.

On peut obtenir des renseignements sur la localité et l'altitude exacte des repères de nivellement en écrivant aux Levés géodésiques, Direction des levés et de la cartographie, Ottawa.

Des cartes sont en vente au Bureau des Cartes du Canada, Ministère de l'Énergie, des Mines et des Ressources, Ottawa.

© 1980, Her Majesty the Queen in Right of Canada, Department of Energy, Mines and Resources.