

U

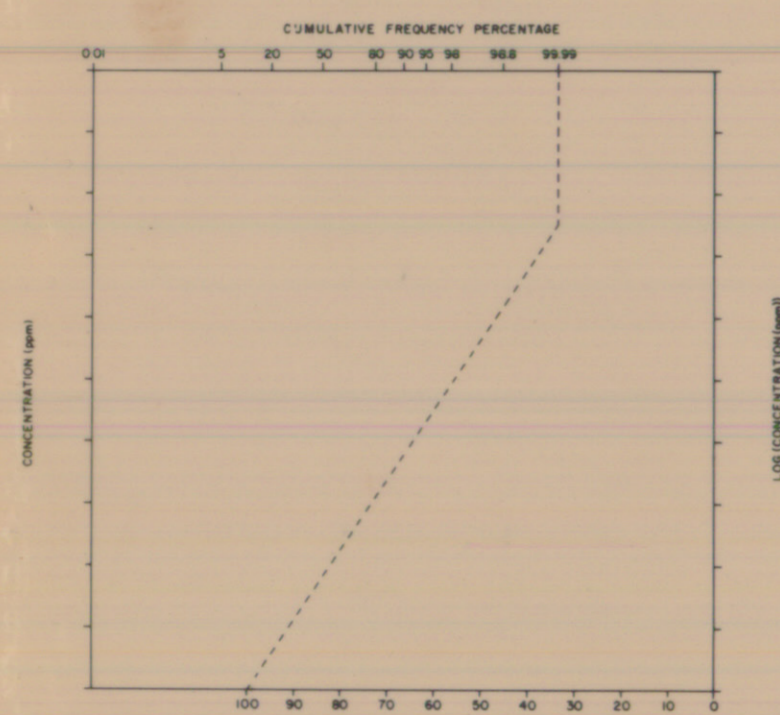
LEGEND

- Sample number e.g. 82-1-025
 year sequential number
 location group
- Analytical value in p.p.m. (unless otherwise specified)... e.g. 106
- Geochemical Sample Medium
- Stream sediment, sieved
 - Stream sediment, unsieved
 - Lake sediment
 - Heavy mineral / panned concentrate
 - Soil
 - Rock
 - Peat
 - Till
 - Other

Note: Two (2) sample numbers per sample location indicates duplicate sample site... e.g. 82-1-025,026

HISTOGRAM AND BASIC STATISTICS

Insufficient data for statistics



Note: Only data within this 1:50,000 sheet is included.

- Average
- Number of samples
- Standard deviation
- Range
- Detection limit

Sample collection and Geochemistry: P.J. Rogers and M.A. MacDonald

Analyses: Chemex Laboratories Ltd., North Vancouver, B.C.


Sample digestion:

Analytical technique:

TABLEAU D'ADRESSAGE DU SYSTÈME NATIONAL DE RÉFÉRENCE CARTOGRAPHIQUE

11N/2	11N/1
11K/15	11K/6

INDEX TO ADJOINING MAPS OF THE NATIONAL TOPOGRAPHIC SYSTEM




Produced by the SURVEYS AND MAPPING BRANCH
 DEPARTMENT OF ENERGY, MINES AND RESOURCES
 1981 Publication No. 82-1-025, 026
 Copies may be obtained from the Canada Map Office
 Department of Energy, Mines and Resources, Ottawa
 or your nearest map dealer.
 © 1981, Her Majesty the Queen in Right of Canada
 Department of Energy, Mines and Resources

Roads	Routes	Boundaries	Water bodies
hard surface, all weather	gravel, four lanes	international	open water
hard surface, all weather	gravel, four lanes	provincial	ice
water or disturbed surface, all weather	gravel, aggregate, four lanes	municipal	tidal
water surface, dry weather	ice gravel, single lane	unincorporated	fresh water
unclassified streets	soil track class	Indian reserve	sea level
cut track	oil track	Indian reserve	mean sea level
rail, cut line or portage	barrier, passage or portage	Indian reserve	mean sea level

FOR COMPLETE REFERENCE SEE REVERSE SIDE POUR UNE LISTE COMPLÈTE DES SIGNES VOR AU VERSO

CAPE NORTH
 VICTORIA MUNICIPALITY-VICTORIA COUNTY
 NOVA SCOTIA
 Scale 1:50 000 Échelle



Information concerning location and precise elevation of bench marks can be obtained by writing to the Geodetic Survey, Survey and Mapping Branch, Ottawa.	De plus, obtenir des renseignements sur la localité et l'altitude exacte des repères de nivellement en écrivant aux Géomètres, Service et Levés, Branche de la Géographie, Ottawa.
CONVERSION SCALE FOR ELEVATIONS	ÉCHELLE DE CONVERSION DES ALTITUDES
Metres: 0 20 40 60 80 100 120 140 160 180 200 220 240 260 280 300 320 340 360 380 400	Feet: 0 60 120 180 240 300 360 420 480 540 600 660 720 780 840 900 960 1020 1080 1140 1200
CONTOUR INTERVAL: 50 FEET	EQUIDISTANCE DES COURBES: 50 PIEDS
Elevation in feet above Mean Sea Level	Altitudes en pieds
North American Datum 1927	Système de référence géodésique nord-américain, 1927
Transverse Mercator Projection	Projection transverse de Mercator

Établi par la DIRECTION DES LÈVES ET DE LA CARTOGRAPHIE
 MINISTÈRE DE L'ÉNERGIE, DES MINES ET DES RESSOURCES
 Révisé par la Carte de géographie, Ottawa, en 1978. Publication
 des ouvrages en 1978. Publié en 1980.

Des cartes sont en vente au Bureau des Cartes du Canada,
 Ministère de l'Énergie, des Mines et des Ressources, Ottawa,
 ou chez le marchand de cartes.

© 1981, Sa Majesté La Reine en Chef du Canada
 Ministère de l'Énergie, des Mines et des Ressources.

OPEN FILE
 DOSSIER PUBLIC
 984
 Geological
 Survey
 Commission
 Géologique
 Ottawa

OPEN FILE
 OFM84-10
 Nova Scotia
 Department of
 Mines and Energy