

Zn

LEGEND

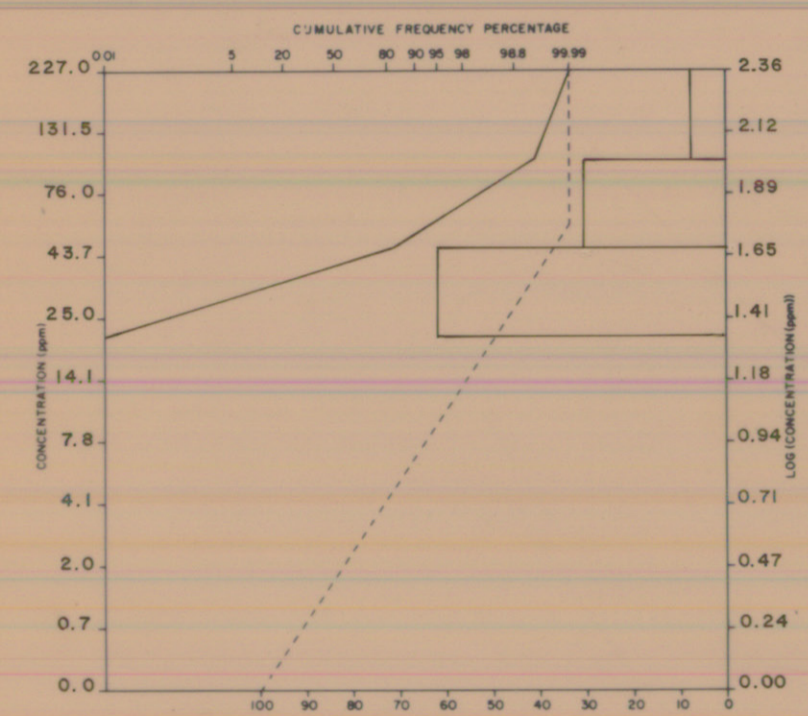
Sample number e.g. 82-1-025
 year sequential number
 location group
 Analytical value in p.p.m. (unless otherwise specified)... e.g. 106

Geochemical Sample Medium

- Stream sediment, sieved
- Stream sediment, unsieved
- Lake sediment
- Heavy mineral / panned concentrate
- Soil
- Rock
- Peat
- Till
- Other

Note: Two (2) sample numbers per sample location indicates duplicate sample site... e.g. 82-1-025,026
 N.R. = No Results

HISTOGRAM AND BASIC STATISTICS



Note: Only data within this 1:50,000 sheet is included.

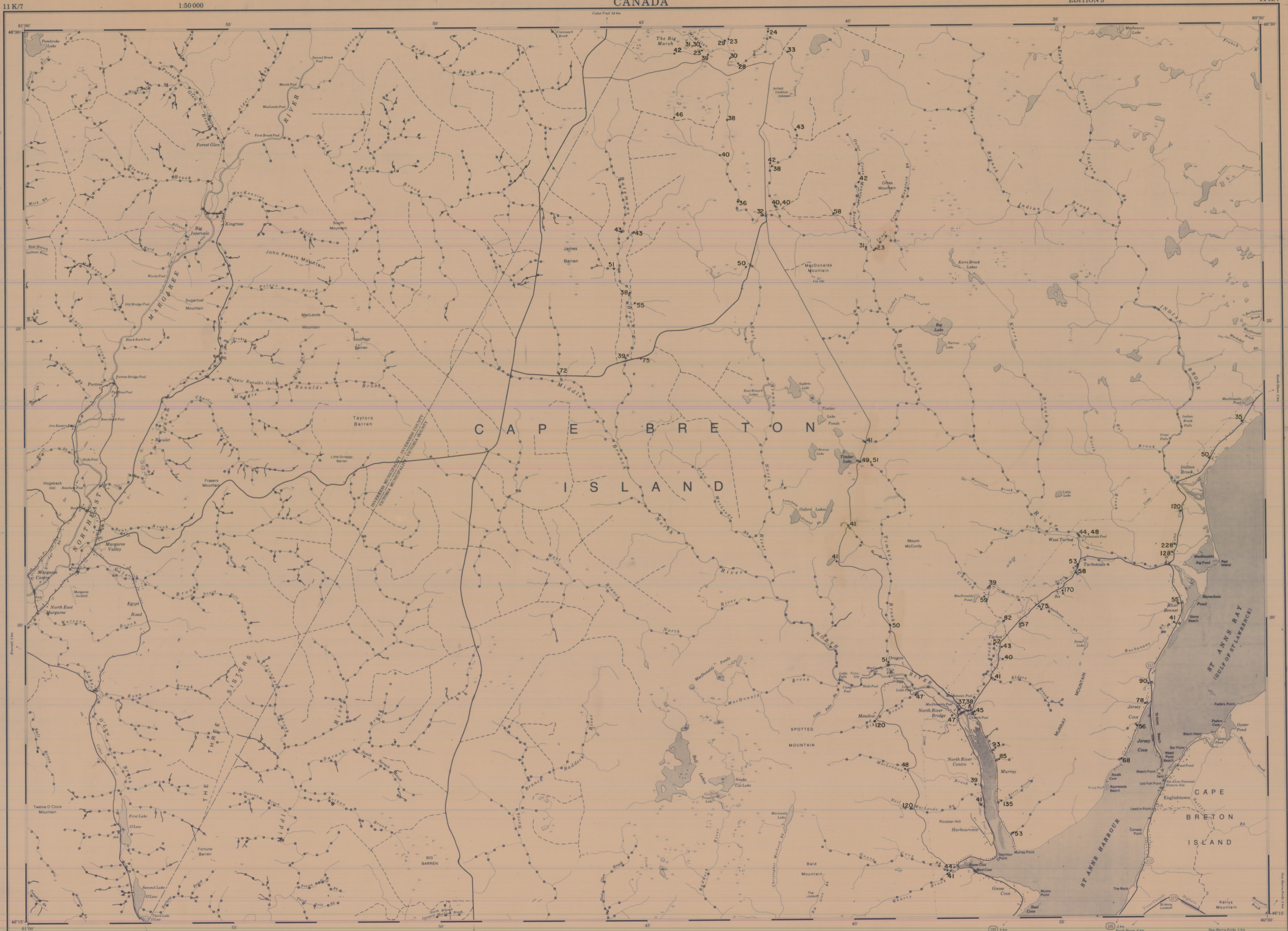
Average: 55.01
 Number of samples: 82
 Standard deviation: 3.66
 Range: 23.00 - 228.00
 Detection limit: 2 ppm

Sample collection and Geochemistry: P.J. Rogers and M.A. MacDonald
 Analyses: Chemex Laboratories Ltd., North Vancouver, B.C.
 Sample digestion: Hot HNO₃ - HCL Extraction
 Analytical technique: Air - Acetylene AAS
 Cartography: P.A. Lombard


TABLEAU D'ADRESSEMENT DU SYSTÈME NATIONAL DE RÉFÉRENCE CARTOGRAPHIQUE

11 K/11	11 K/10	11 K/9
11 K/6	11 K/7	11 K/8
11 K/3	11 K/2	11 K/1

INDEX TO ADDRESS MAPS OF THE NATIONAL TOPOGRAPHIC SYSTEM



ST. ANNS HARBOUR
 NOVA SCOTIA
 Scale 1:50 000 Échelle



Information concerning height and general elevation of beach marks can be obtained by writing to the Geographic Survey Service and Mapping Branch, Ottawa.

CONVERSION SCALE FOR ELEVATIONS

Si peut obtenir des renseignements sur la hauteur et l'altitude générale des marques de rivage en écrivant au Service des Levés et de la Cartographie, Ottawa.

ÉCHELLE DE CONVERSION DES ALTITUDES

© 1981, the Ministry of Energy, Mines and Resources, Ottawa or its immediate predecessor.

© 1981, le Ministère de l'Énergie, des Mines et des Ressources, Ottawa ou son prédécesseur immédiat.

OPEN FILE
 DOSSIER PUBLIC
 993
 Geological
 Survey
 Commission
 Géologique
 Ottawa

OPEN FILE
 84-19
 Nova Scotia
 Department of
 Mines and Energy