


BASE MAP
PEATLAND AREA
X-19

PROVINCE OF NOVA SCOTIA
DEPARTMENT OF MINES AND ENERGY
1984

Scale - 1:10,000

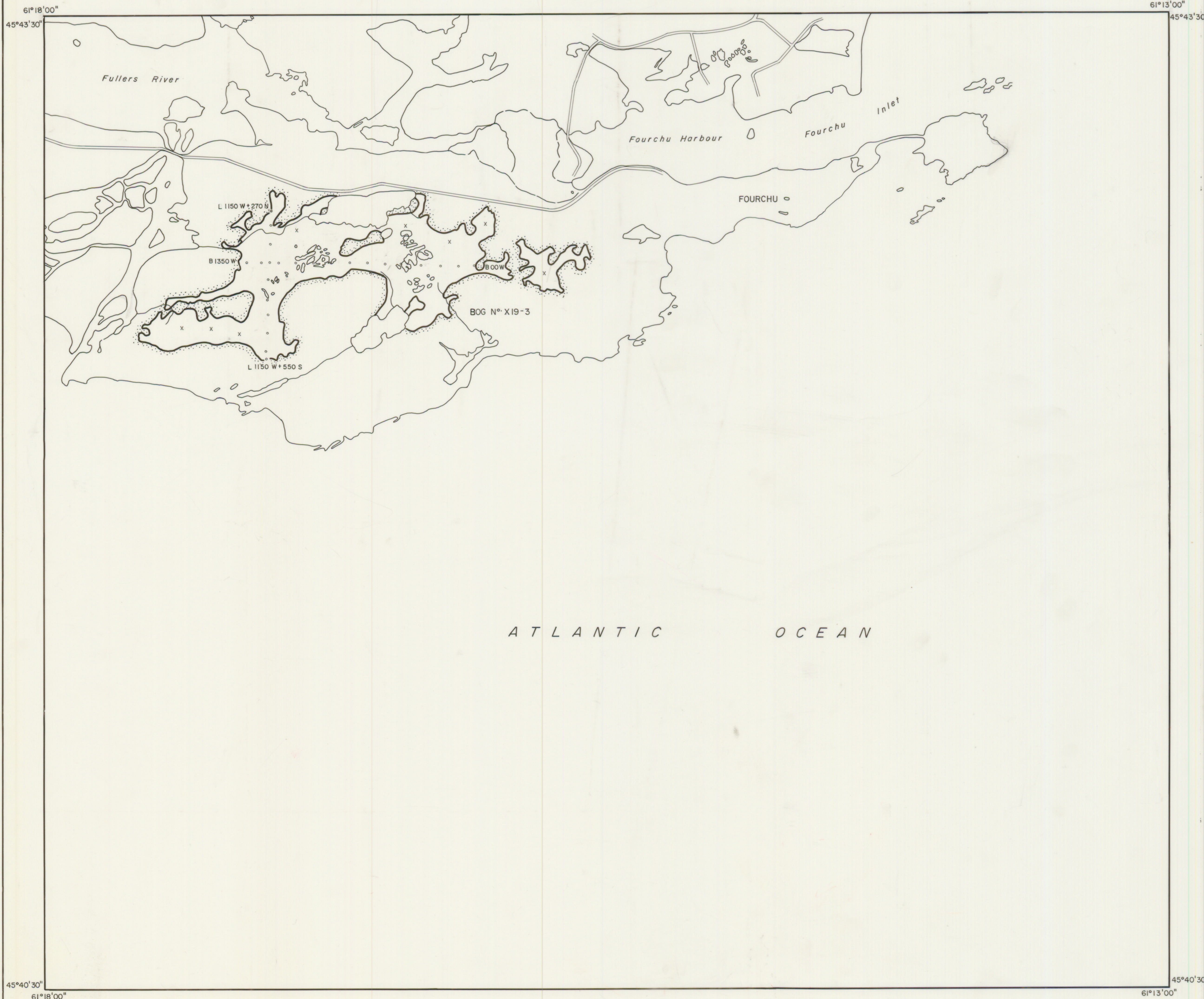
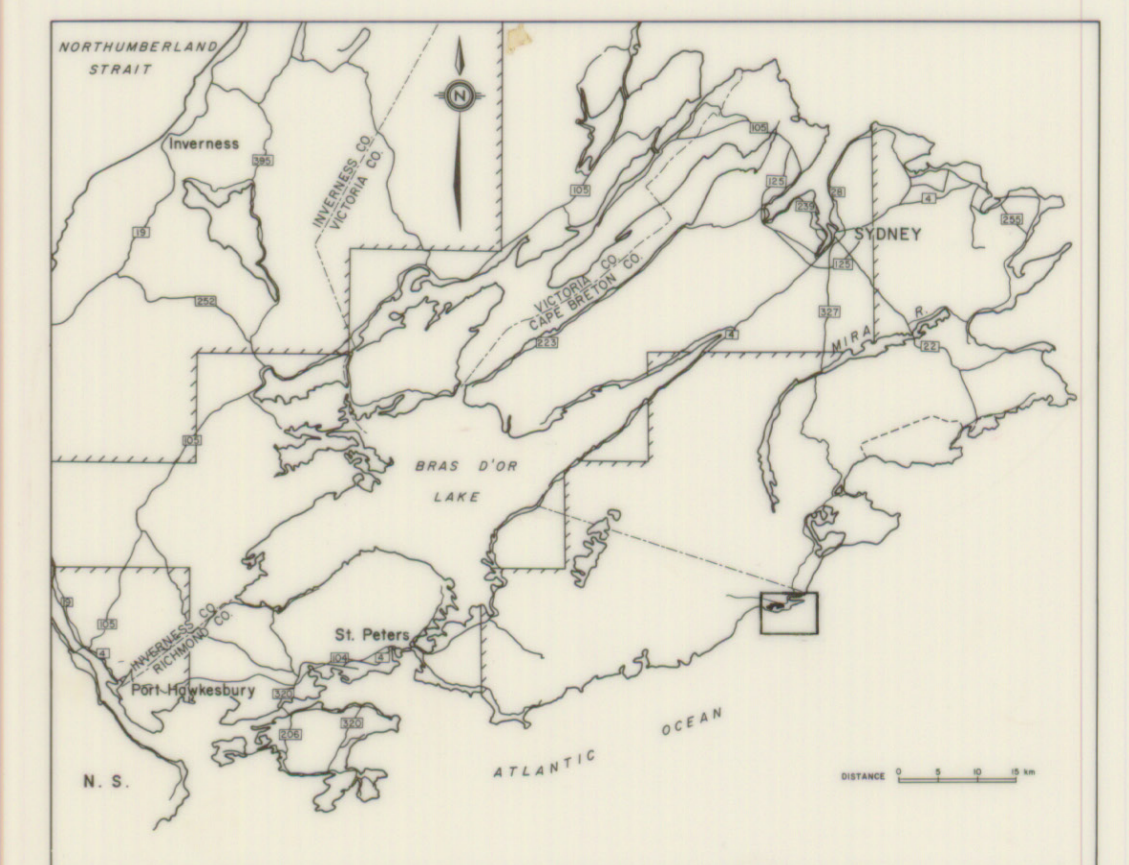


1 Metre Contour Interval

LEGEND

- Limit of bog.....
- Drainage channel and flow direction.....
- Pond or lake.....
- Survey line designation and length..... 800 N + 320 E
- Poor road or trail.....
- Sample location.....
- Survey site.....

Bog	Total		≥ 1 m deep	
	Area (ha)	Area (ha)	Volume ₃ (Million m ³)	Volume H ₅₋₁₀ (Million m ³)
X 19-3	78.0	45.0	1.33	.17



AT L A N T I C O C E A N