


11E/5E Bass River

Ag

OFM 86-4



SILVER CANADA



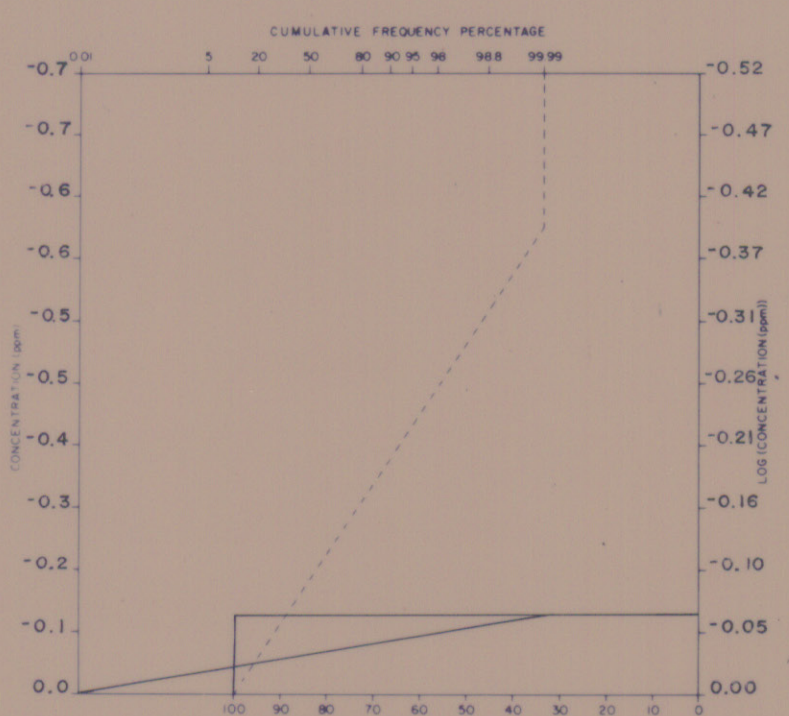
Ag

LEGEND

- Sample number... e.g. 82-1-025
Analytical value in p.p.m. (unless otherwise specified)... e.g. 0.06
Geochemical Sample Medium
Stream sediment, sieved
Stream sediment, unsieved
Lake sediment
Heavy mineral / panned concentrate
Soil
Rock
Peat
Till
Other

Note: Two (2) sample numbers per sample location indicates duplicate sample site... e.g. 82-1-025,026
N.R. = No Results

HISTOGRAM AND BASIC STATISTICS



Note: Only data within this 1:50,000 sheet is included.

Table with 2 columns: Statistic, Value. Average: 0.10, Number of samples: 98, Standard deviation: 0.00, Range: 0.10 - 0.30, Detection limit: 0.2 ppm

Sample collection and Geochemistry: P.J. Rogers and M.A. MacDonald
Analyses: Chemex Laboratories Ltd., North Vancouver, B.C.
Sample digestion: Hot HNO3-HCL Extraction
Analytical technique: Air-Acetylene AAS
Cartography: P.A. Lombard

TABLIER D'ASSEMBLAGE DU SYSTEME NATIONAL DE REFERENCE CARTOGRAPHIQUE

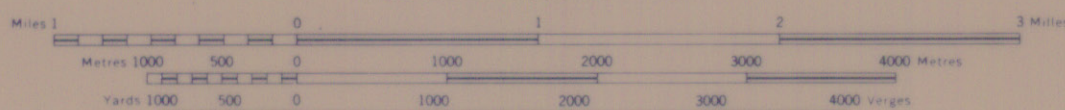
Grid reference table with columns 21H/9, 11E/12, 11E/11, 21H/6, 11E/5E, 11E/6, 21H/1, 11E/4, 11E/3

INDEX TO ASSIGNING MAPS OF THE NATIONAL TOPOGRAPHIC SYSTEM

Compiled, 1964, by the SURVEYS AND MAPPING BRANCH, DEPARTMENT OF MINES AND TECHNICAL SURVEYS...
Copies may be obtained from the Map Distribution Office, Department of Mines and Technical Surveys, Ottawa.

BASS RIVER NOVA SCOTIA

SCALE 1:50,000 ÉCHELLE



CONTOUR INTERVAL 50 FEET Elevations in Feet above Mean Sea Level
EQUIDISTANCE DES COURBES 50 PIEDS Elevations en pieds au-dessus du niveau moyen de la mer

Legend table for symbols: Building, Church, Mine, Light, Paper, River, etc.

OPEN FILE DOSSIER PUBLIC 1186 Geological Survey Commission Geologique Ottawa

OPEN FILE OFM 86-4 Nova Scotia Department of Mines and Energy

CONTRIBUTION TO CANADA - NOVA SCOTIA CO-OPERATIVE MINERAL PROGRAM 1981-84