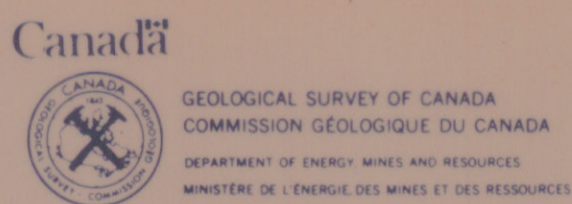


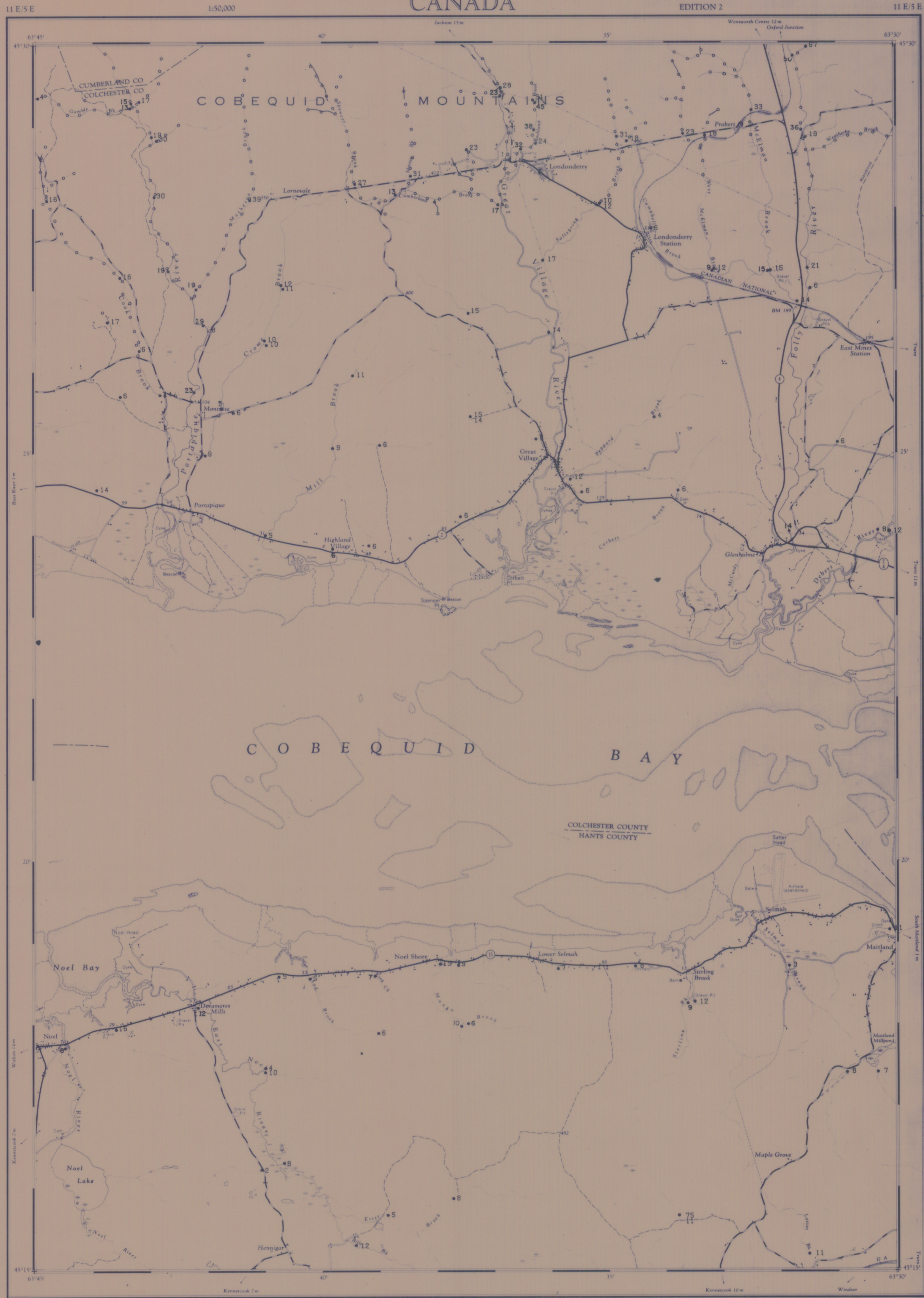
11E/5E Bass River

Cu

OFM 86-4



COPPER CANADA



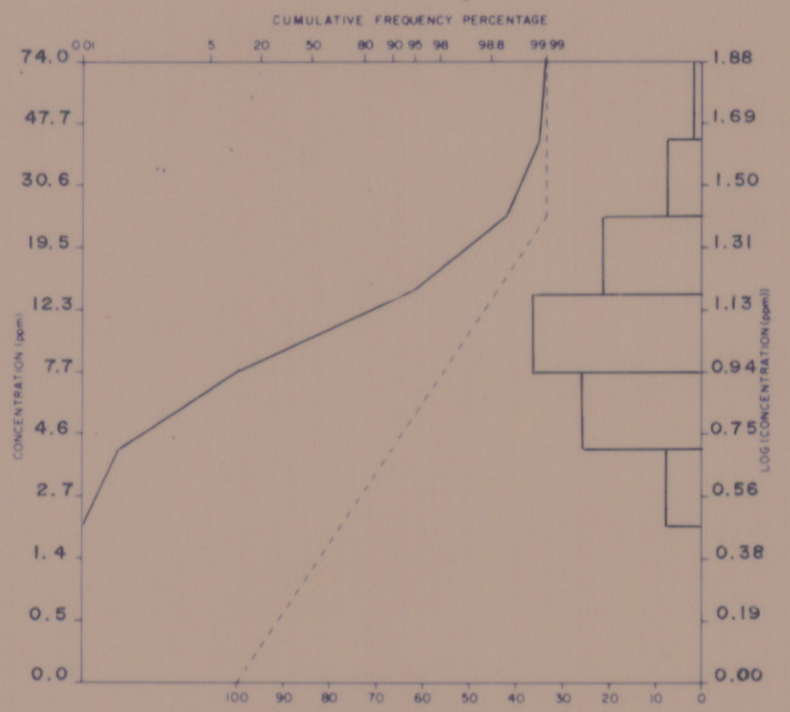
Cu

LEGEND

- Sample number... e.g. 82-1-025
Analytical value in p.p.m. (unless otherwise specified)... e.g. 106
Geochemical Sample Medium
Stream sediment, sieved
Stream sediment, unsieved
Lake sediment
Heavy mineral / panned concentrate
Soil
Rock
Peat
Till
Other

Note: Two (2) sample numbers per sample location indicates duplicate sample site... e.g. 82-1-025,026
N.R. = No Results

HISTOGRAM AND BASIC STATISTICS



Note: Only data within this 1:50,000 sheet is included.
Average: 13.48
Number of samples: 98
Standard deviation: 0.69
Range: 2.00 - 75.00
Detection limit: 2 ppm

Sample collection and Geochemistry: P.J. Rogers and M.A. MacDonald
Analyses: Chemex Laboratories Ltd., North Vancouver, B.C.
Sample digestion: Hot HNO3 - HCL Extraction
Analytical technique: Air - Acetylene AAS
Cartography: P.A. Lombard

TABULAR D'ASSEMLAGE DU SYSTEME NATIONAL DE REFERENCE CARTOGRAPHIQUE

Table with 3 columns and 3 rows showing map grid coordinates (e.g., 21H/9, 11E/12, 11E/11).


INDEX TO ADDITIONAL MAPS OF THE NATIONAL TOPOGRAPHIC SYSTEM

Compiled, 1964, by the SURVEYS AND MAPPING BRANCH, DEPARTMENT OF MINES AND TECHNICAL SURVEYS...

Copies may be obtained from the Map Distribution Office, Department of Mines and Technical Surveys, Ottawa.

BASS RIVER NOVA SCOTIA

SCALE 1:50,000 ECHELLE



CONTOUR INTERVAL 50 FEET Elevations in Feet above Mean Sea Level
EQUIDISTANCE DES COURBES 50 PIEDS Elevations en pieds au-dessus du niveau moyen de la mer

Rédigé en 1964, par la DIRECTION DES LEVÉS ET DE LA CARTOGRAPHIE, MINISTÈRE DES MINES ET DES RELEVÉS TECHNIQUES...

Ces cartes sont en vente au Bureau de distribution des cartes, ministère des Mines et des Relevés techniques, Ottawa.

- List of symbols for various features like roads, rivers, and buildings.

- List of symbols for various features like buildings, roads, and contours.

OPEN FILE DOSSIER PUBLIC 1186 Geological Survey Commission Geologique Ottawa

CONTRIBUTION TO CANADA - NOVA SCOTIA CO-OPERATIVE MINERAL PROGRAM 1981-84

OPEN FILE OFM 86-4 Nova Scotia Department of Mines and Energy