


11E/5W Bass River

Hg

OFM



MERCURY CANADA



11 E/5 W 1:50,000 EDITION 2 11 E/5 W

Hg

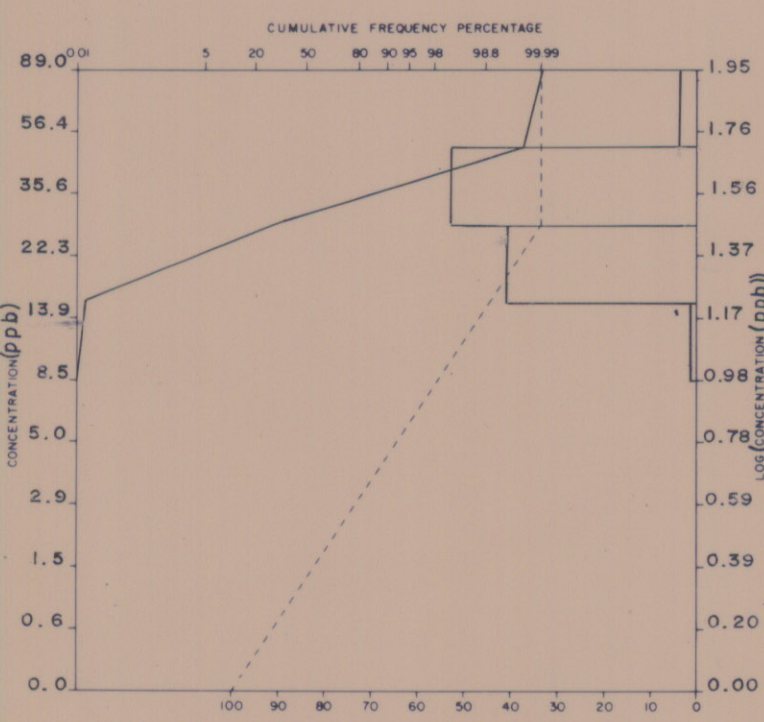
LEGEND

Sample number... year sequential number... location group... Analytical value in p.p.m. (unless otherwise specified)...

- Geochemical Sample Medium: Stream sediment, sieved; Stream sediment, unsieved; Lake sediment; Heavy mineral / panned concentrate; Soil; Rock; Peat; Till; Other

Note: Two (2) sample numbers per sample location indicates duplicate sample site... N. R. = No Results

HISTOGRAM AND BASIC STATISTICS



Note: Only data within this 1:50,000 sheet is included.

Average: 29.21; Number of samples: 76; Standard deviation: 0.84; Range: 10.00 - 90.00; Detection limit: 5 ppb

Sample collection and Geochemistry: P.J. Rogers and M.A. MacDonald; Analyses: Chemex Laboratories Ltd., North Vancouver, B.C.; Sample digestion: Hot HNO3 - HCL Extraction; Analytical technique: Flameless AAS

Cartography: P.A. Lombard

TABLAU D'ASSEMBLAGE DU SYSTEME NATIONAL DE REFERENCE CARTOGRAPHIQUE

Table with 3 rows and 3 columns of map grid coordinates (e.g., 21 H/9, 11 E/2, 11 E/1)

INDEX TO ADJOINING MAPS OF THE NATIONAL TOPOGRAPHIC SYSTEM



Compiled, 1964, by the SURVEYS AND MAPPING BRANCH, DEPARTMENT OF MINES AND TECHNICAL SURVEYS...


Rédigée en 1964 par la DIRECTION DES LEVÉS ET DE LA CARTOGRAPHIE, MINISTÈRE DES MINES ET DES RELEVÉS TECHNIQUES...

Copies may be obtained from the Map Distribution Office, Department of Mines and Technical Surveys, Ottawa.

Ces cartes sont en vente au Bureau de distribution des cartes, ministère des Mines et des Relevés techniques, Ottawa.

BASS RIVER NOVA SCOTIA

SCALE 1:50,000 ÉCHELLE



CONTOUR INTERVAL 50 FEET; ÉLEVATIONS EN PIEDS AU-DESSUS DU NIVEAU MOYEN DE LA MER

- Map symbols for roads, buildings, rivers, and other features with bilingual descriptions

- Map symbols for buildings, schools, churches, and other features with bilingual descriptions

OPEN FILE DOSSIER PUBLIC 1187 Geological Survey Commission Géologique Ottawa

CONTRIBUTION TO CANADA-NOVA SCOTIA CO-OPERATIVE MINERAL PROGRAM 1981-84

OPEN FILE OFM 86-5 Nova Scotia Department of Mines and Energy