


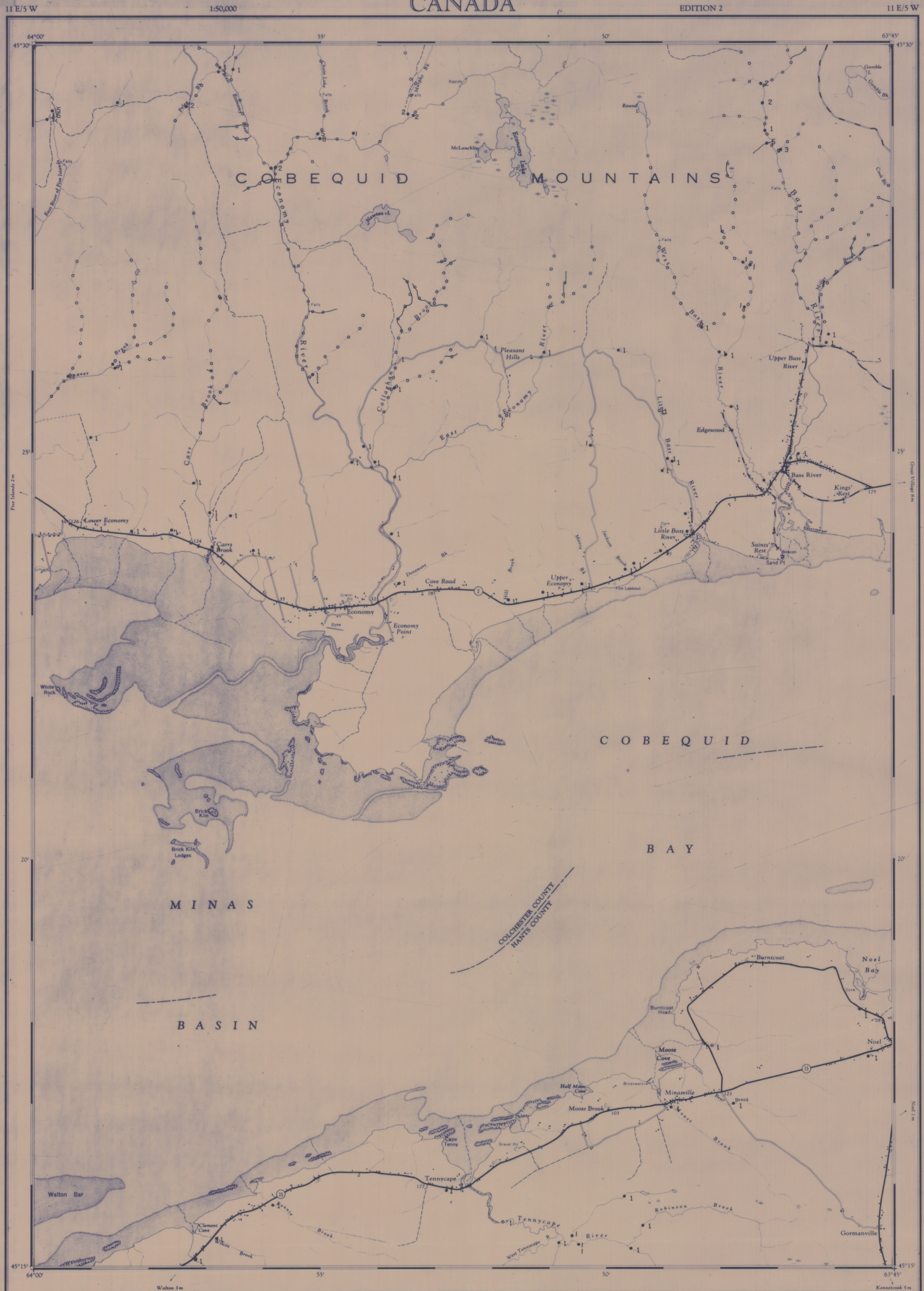
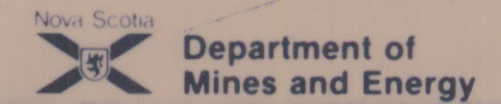
11E/5W Bass River Mo

Mo

OFM



MOLYBDENUM CANADA



Mo

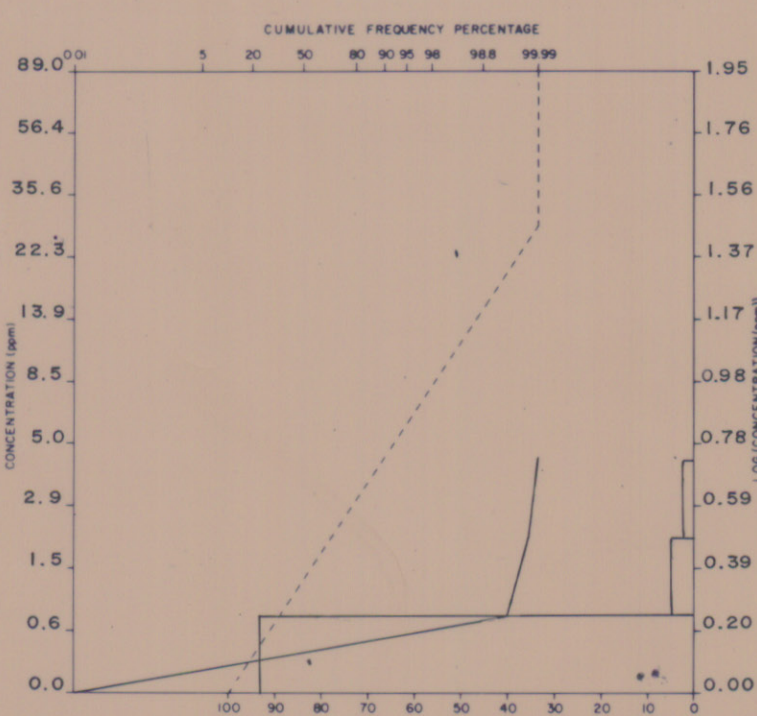
LEGEND

- Sample number... e.g. year sequential number
Analytical value in p.p.m. (unless otherwise specified)... e.g. 106
Geochemical Sample Medium
Stream sediment, sieved
Stream sediment, unsieved
Lake sediment
Heavy mineral / panned concentrate
Soil
Rock
Peat
Till
Other

Note: Two (2) sample numbers per sample location indicates duplicate sample site... e.g. 82-1-025,026

N. R. = No Results

HISTOGRAM AND BASIC STATISTICS



Note: Only data within this 1:50,000 sheet is included.

- Average: 1.62
Number of samples: 76
Standard deviation: 0.44
Range: 1.00 - 90.00
Detection limit: 2 ppm

Sample collection and Geochemistry: P.J. Rogers and M.A. MacDonald
Analyses: Chemex Laboratories Ltd., North Vancouver, B.C.
Sample digestion: Hot HNO3 - HCL Extraction
Analytical technique: Nitrous Oxide - Acetylene AAS
Cartography: P.A. Lombard

TABLÉAU D'ASSEMBLAGE DU SYSTÈME NATIONAL DE RÉFÉRENCE CARTOGRAPHIQUE

Table with 3 columns and 3 rows showing map grid coordinates (e.g., 21 H/9, 11 E/12, 11 E/11).

INDEX TO ADDITIONAL MAPS OF THE NATIONAL TOPOGRAPHIC SYSTEM


Compiled, 1964, by the SURVEYS AND MAPPING BRANCH, DEPARTMENT OF MINES AND TECHNICAL SURVEYS...

Rédigée en 1964, par la DIRECTION DES LÈVES ET DE LA CARTOGRAPHIE, MINISTÈRE DES MINES ET DES RELEVÉS TECHNIQUES...

Ces cartes sont en vente au Bureau de distribution des cartes, ministère des Mines et des Relevés techniques, Ottawa.

BASS RIVER NOVA SCOTIA

SCALE 1:50,000 ÉCHELLE



CONTOUR INTERVAL 50 FEET / ÉLÉVATIONS EN PIEDS AU-DESSUS DU NIVEAU MOYEN DE LA MER

- Roads: paved, single lane; hard surface, all weather; loose or stabilized surface, all weather; cart track; trail or path; railway, normal gauge, single track; horizontal control point, with elevation; bench mark, with elevation.

- Building; School; Church; Mine or Open Cut; Lighthouse; Power Transmission Line; River with bridge; Stream, intermittent or dry; Lake, intermittent, seasonal; Marsh or Swamp; Depression contours.

OPEN FILE DOSSIER PUBLIC 1187 Geological Survey Commission Geologique Ottawa

OPEN FILE OFM 86-5 Nova Scotia Department of Mines and Energy

CONTRIBUTION TO CANADA-NOVA SCOTIA CO-OPERATIVE MINERAL PROGRAM 1981-84