



11E/5W Bass River

Sample Numbers

OFM



SAMPLE NUMBERS



CANADA

EDITION 2

11 E/5 W

Sample Numbers

LEGEND

Sample number... e.g. 82-1-025
Analytical value in p.p.m. (unless otherwise specified)... e.g. 106

Geochemical Sample Medium

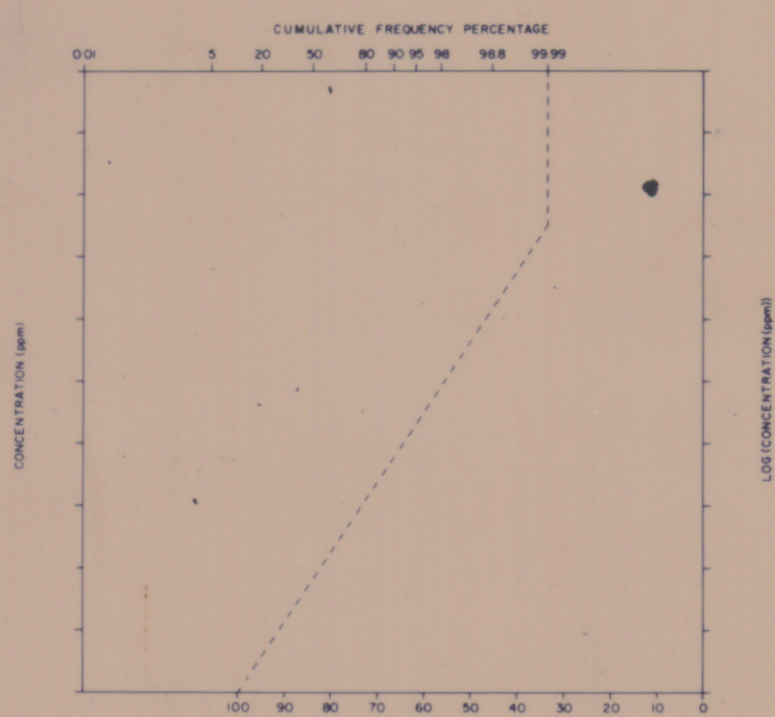
- Stream sediment, sieved
Stream sediment, unsieved
Lake sediment
Heavy mineral / panned concentrate
Soil
Rock
Peat
Till
Other

Note: Two (2) sample numbers per sample location indicates duplicate sample site... e.g. 82-1-025,026

N. R. = No Results

Not Applicable

HISTOGRAM AND BASIC STATISTICS



Note: Only data within this 1:50,000 sheet is included.

- Average
Number of samples
Standard deviation
Range
Detection limit

Sample collection and Geochemistry: P.J. Rogers and M.A. MacDonald

Analyses: Chemex Laboratories Ltd., North Vancouver, B.C.

Sample digestion:

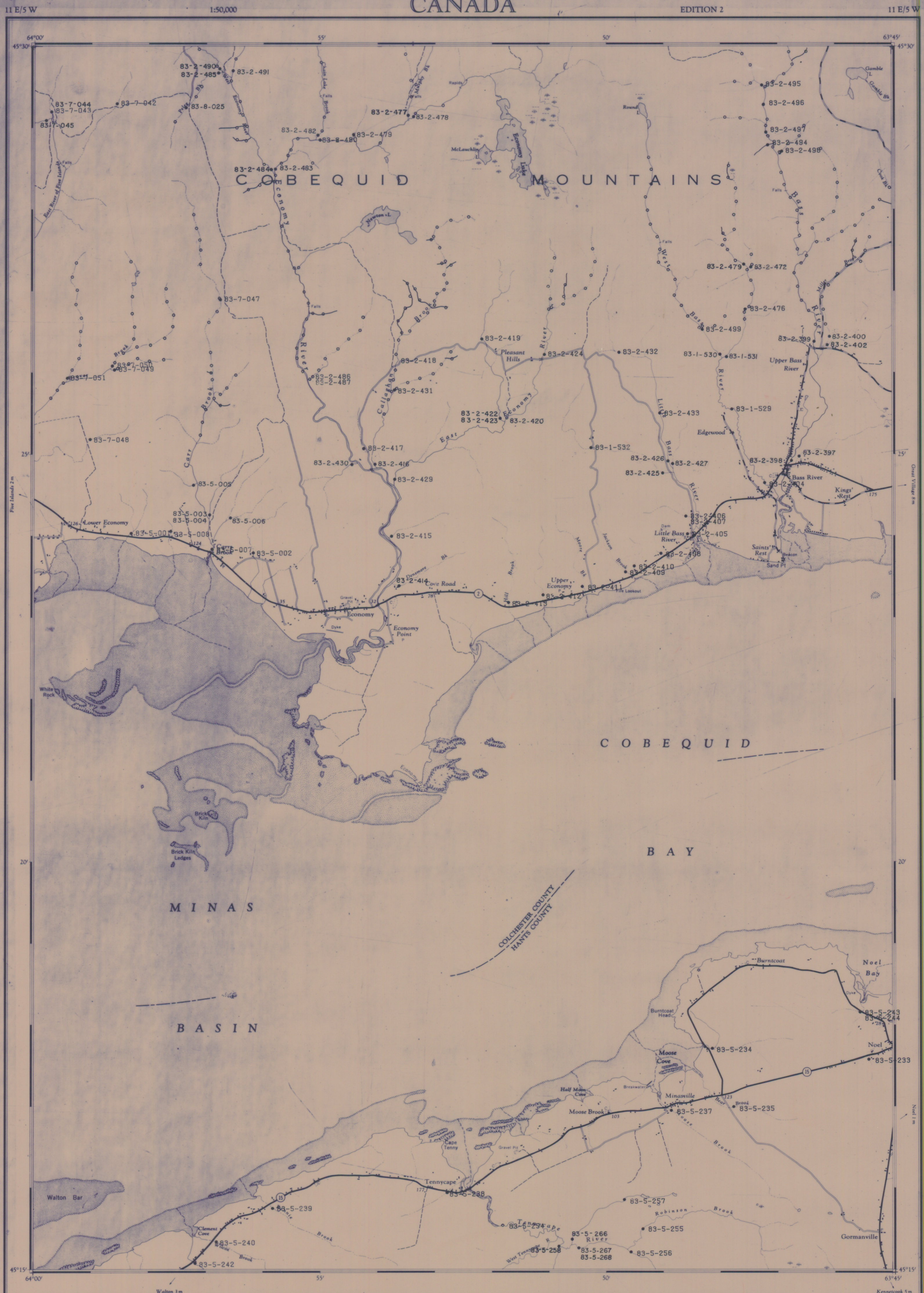
Analytical technique:

Cartography: P.A. Lombard

TABLIER D'ASSEMBLAGE DU SYSTEME NATIONAL DE REFERENCE CARTOGRAPHIQUE


Table with 3 rows and 3 columns showing map grid coordinates (e.g., 21 H/9, 11 E/12, 11 E/11).

INDEX TO ADDITIONAL MAPS OF THE NATIONAL TOPOGRAPHIC SYSTEM



BASS RIVER NOVA SCOTIA

SCALE 1:50,000 ÉCHELLE



CONTOUR INTERVAL 50 FEET
Élévations in Feet above Mean Sea Level
ÉQUIDISTANCE DES COURBES 50 PIEDS
Élévations en pieds au-dessus du niveau moyen de la mer

- Building
School
Church
Mine or Open cut
Lighthouse
Power transmission line
River with bridge
Stream, intermittent or dry
Marsh or Swamp
Depression contours

Rédigée en 1964 par la DIRECTION DES LEVÉS ET DE LA CARTOGRAPHIE, MINISTÈRE DES MINES ET DES RELEVÉS TECHNIQUES...

Ces cartes sont en vente au Bureau de distribution des cartes, ministère des Mines et des Relevés techniques, Ottawa.

OPEN FILE DOSSIER PUBLIC 1187 Geological Survey Commission Géologique Ottawa

CONTRIBUTION TO CANADA-NOVA SCOTIA CO-OPERATIVE MINERAL PROGRAM 1981-84

OPEN FILE OFM 86-5 Nova Scotia Department of Mines and Energy