



Pb

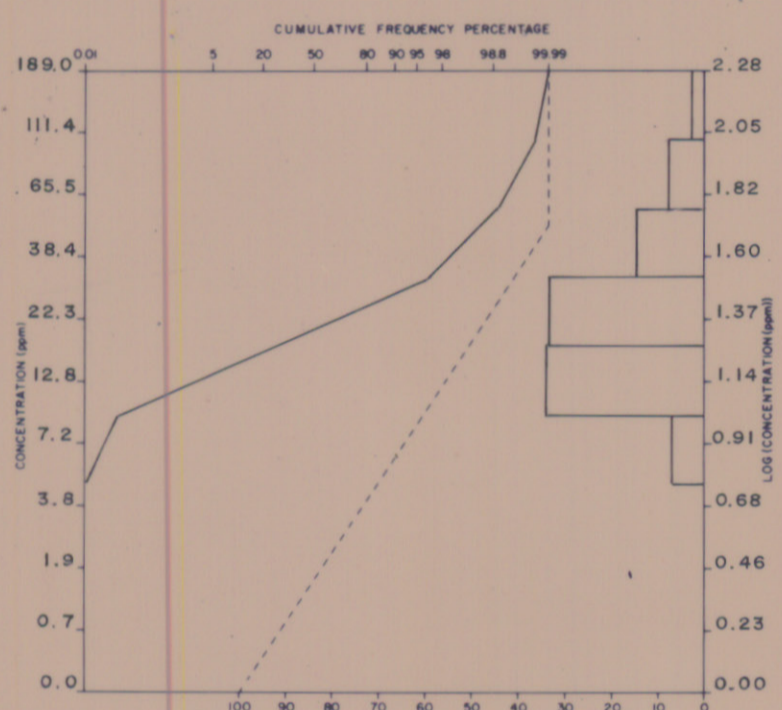
LEGEND

- Sample number ..... e.g. 82-1-025  
location group year sequential number
- Analytical value in p.p.m. (unless otherwise specified)... e.g. 106
- Geochemical Sample Medium
- Stream sediment, sieved
  - Stream sediment, unsieved
  - Lake sediment
  - Heavy mineral / panned concentrate
  - Soil
  - Rock
  - Peat
  - Till
  - Other

Note: Two (2) sample numbers per sample location indicates duplicate sample site... e.g. 82-1-025,026

N.R. = No Results

HISTOGRAM AND BASIC STATISTICS



Note: Only data within this 1:50,000 sheet is included.

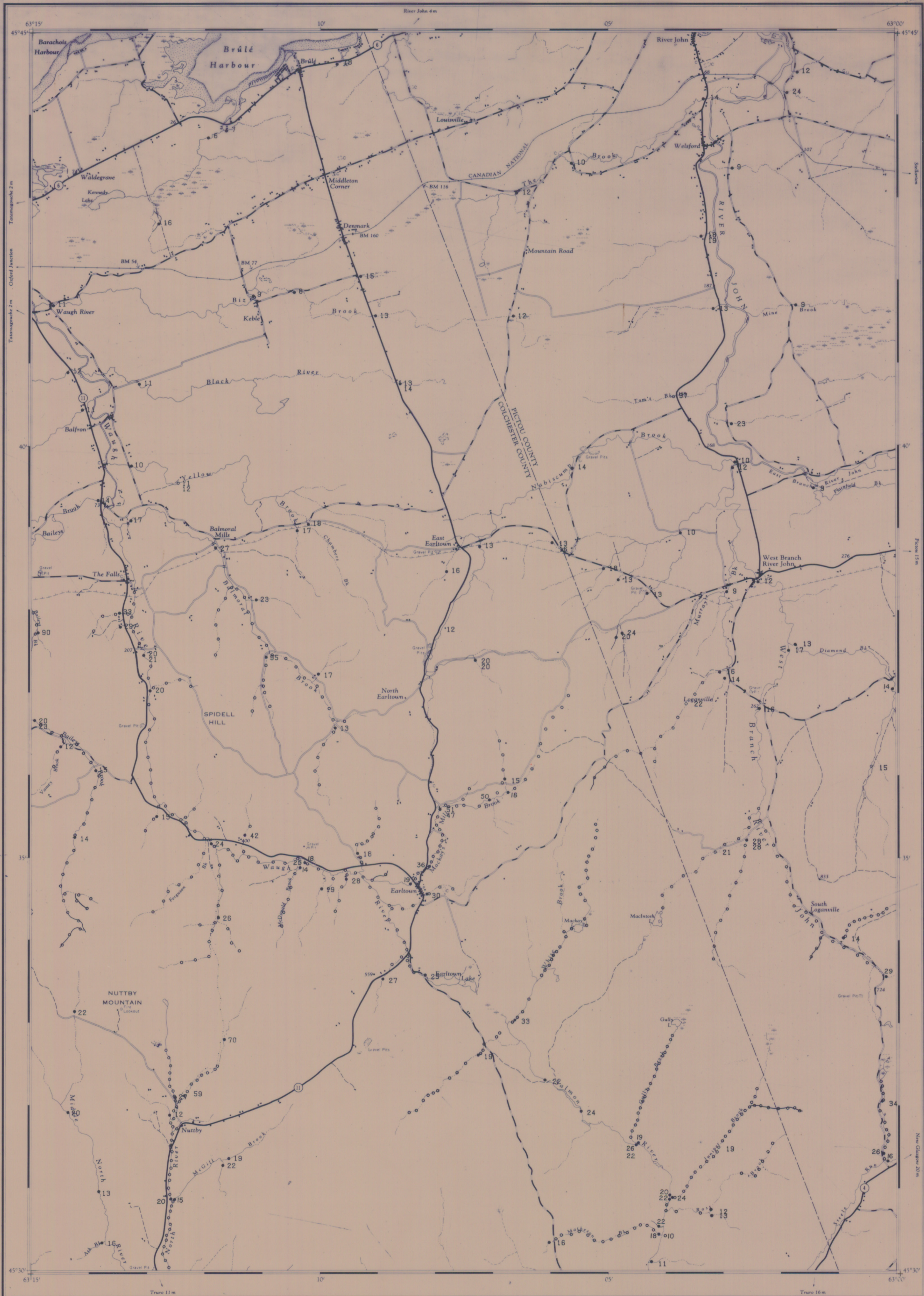
Average: 31.40  
Number of samples: 108.  
Standard deviation: 1.68  
Range: 6.00 - 190.00  
Detection limit: 2 ppm

Sample collection and Geochemistry: P.J. Rogers and M.A. MacDonald  
Analyses: Chemex Laboratories Ltd., North Vancouver, B.C.  
Sample digestion: Hot HNO<sub>3</sub> - HCL Extraction  
Analytical technique: Air - Acetylene AAS  
Cartography: P.A. Lombard

TABLAU D'ASSEMBLAGE DU SYSTÈME NATIONAL DE RÉFÉRENCE CARTOGRAPHIQUE

11 E/13	11 E/14	11 E/15
11 E/12	11 E/11 E	11 E/10
11 E/5	11 E/6	11 E/7

INDEX TO ADJOINING MAPS OF THE NATIONAL TOPOGRAPHIC SYSTEM



Compiled 1964 by the SURVEYS AND MAPPING BRANCH, DEPARTMENT OF MINES AND TECHNICAL SURVEYS from aerial photographs taken in 1959. Field surveys 1953 and 1964. Culture check 1964. Printed 1966.

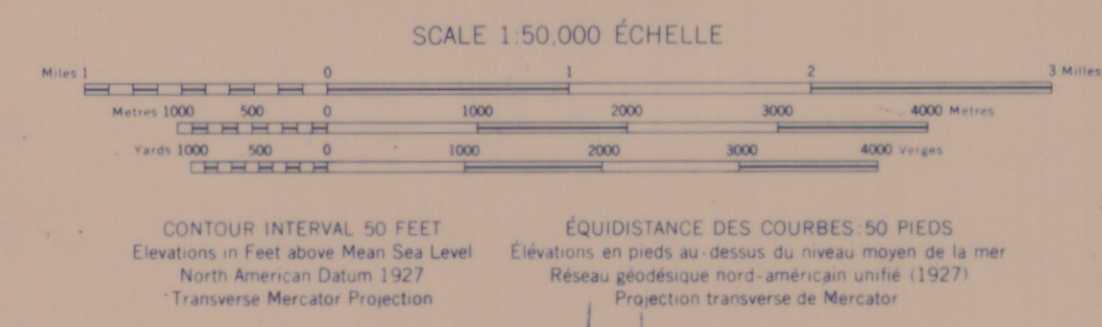
Copies may be obtained from the Map Distribution Office, Department of Mines and Technical Surveys, Ottawa.

TATAMAGOUCHE  
NOVA SCOTIA

Révisé en 1964 par la DIRECTION DES LEVÉS ET DE LA CARTOGRAPHIE, MINISTÈRE DES MINES ET DES RELEVÉS TECHNIQUES, à partir des photos aériennes prises en 1959, suite aux levés en 1953 et 1964, distribution des cartes en 1964. Imprimé en 1966.

Ces cartes sont en vente au Bureau de distribution des cartes, Ministère des Mines et des Relevés Techniques, Ottawa.

OPEN FILE  
DOSSIER PUBLIC  
1191  
Geological  
Survey  
Commission  
Géologique  
Ottawa



- |                             |                                 |                     |                              |
|-----------------------------|---------------------------------|---------------------|------------------------------|
| Building                    | Édifice                         | Barr                | Grange                       |
| School                      | École                           | Post Office         | Bureau de poste              |
| Church                      | Église                          | Cemetery            | Cimetière                    |
| Water tower                 | Château d'eau                   | Windmill            | Moulin à vent                |
| Light house                 | Phare                           | Telephone           | Téléphone                    |
| River transmission line     | Ligne de transport d'énergie    | Power line          | Ligne de transport d'énergie |
| River with bridge           | Rivière avec pont               | Stock pile          | Stock de matériaux           |
| Stream, intermittent or dry | Cours d'eau intermittent ou sec | Lake                | Lac                          |
| Lake                        | Lac                             | Lake impounded, dam | Lac en retenue, barrage      |
| Marsh or swamp              | Marais ou marécage              | Contours of level   | Courbes de niveau            |
| Depressed contours          | Courbes de niveau               |                     |                              |