

Mo

LEGEND

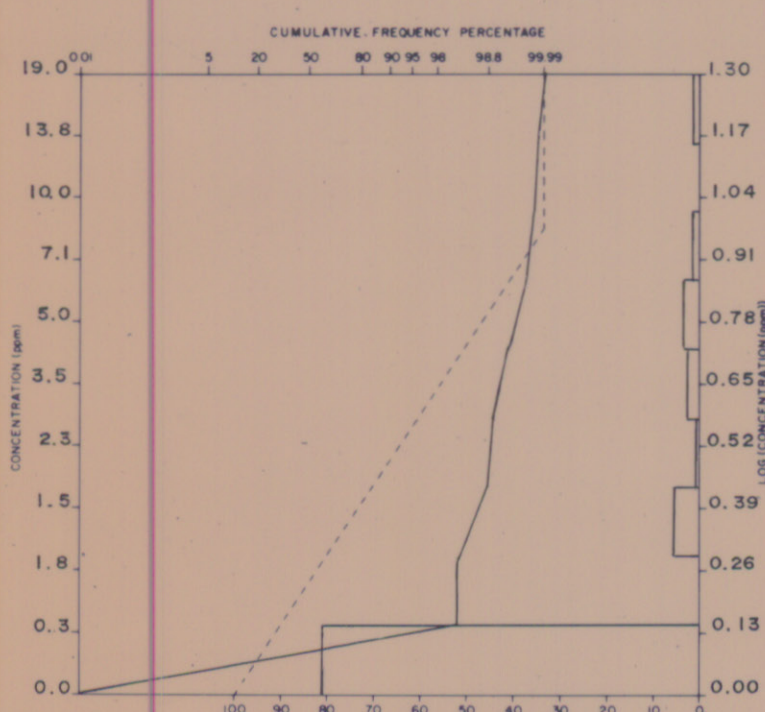
Sample number e.g. year sequential number
 location group
 Analytical value in p.p.m. (unless otherwise specified) ... e.g. 106

- Geochemical Sample Medium
- Stream sediment, sieved
 - Stream sediment, unsieved
 - Lake sediment
 - Heavy mineral / panned concentrate
 - Soil
 - Rock
 - Peat
 - Till
 - Other

Note: Two (2) sample numbers per sample location indicates duplicate sample site... e.g. 82-1-025,026

N.R. = No Results

HISTOGRAM AND BASIC STATISTICS



Note: Only data within this 1:50,000 sheet is included.

Average: 2.07
 Number of samples: 141
 Standard deviation: 0.18
 Range: 1.00 - 20.00
 Detection limit: 2 ppm

Sample collection and Geochemistry: P.J. Rogers and M.A. MacDonald

Analyses: Chemex Laboratories Ltd., North Vancouver, B.C.

Sample digestion: Hot HNO₃ - HCL Extraction

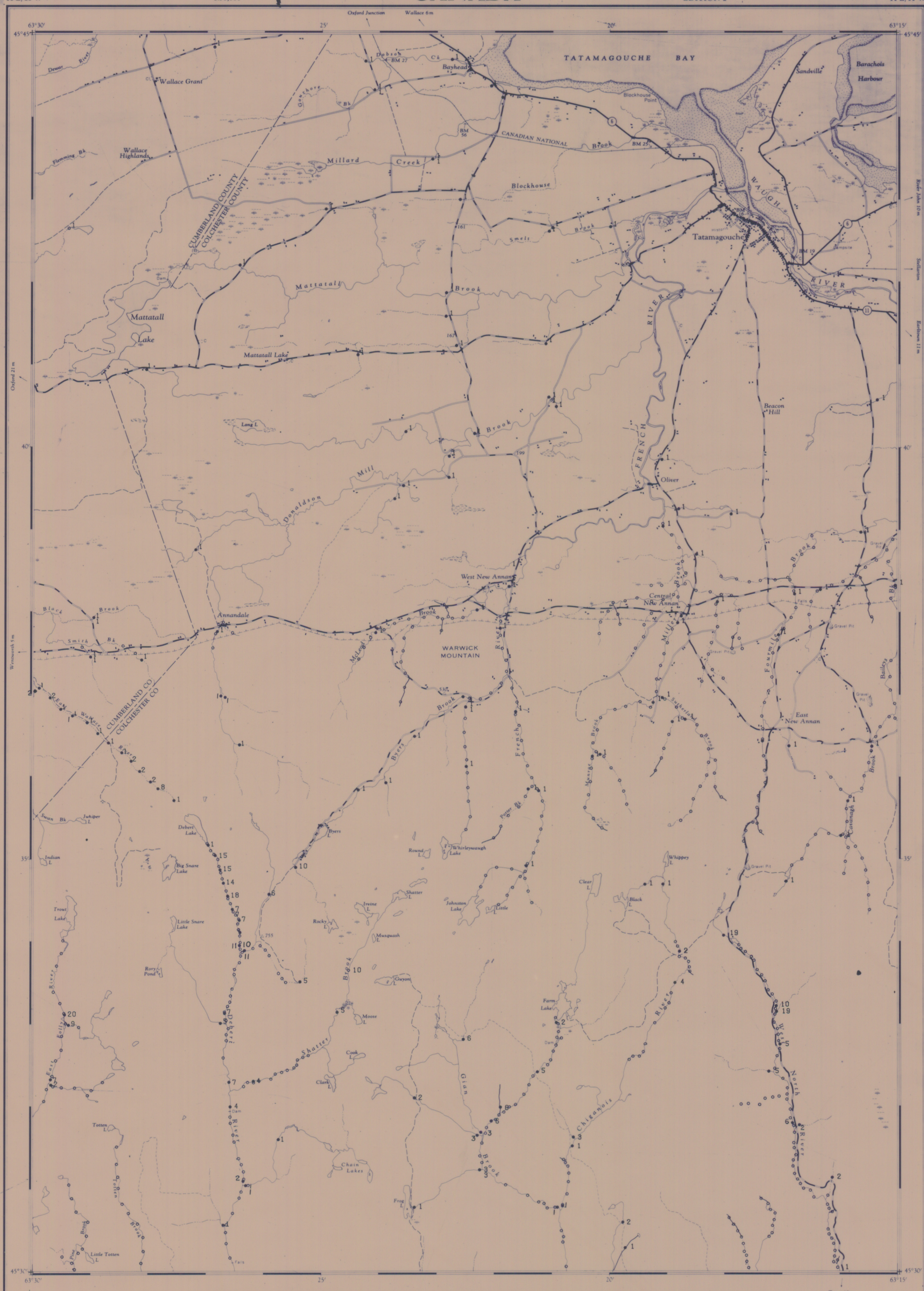
Analytical technique: Nitrous Oxide - Acetylene AAS

Cartography: P.A. Lombard

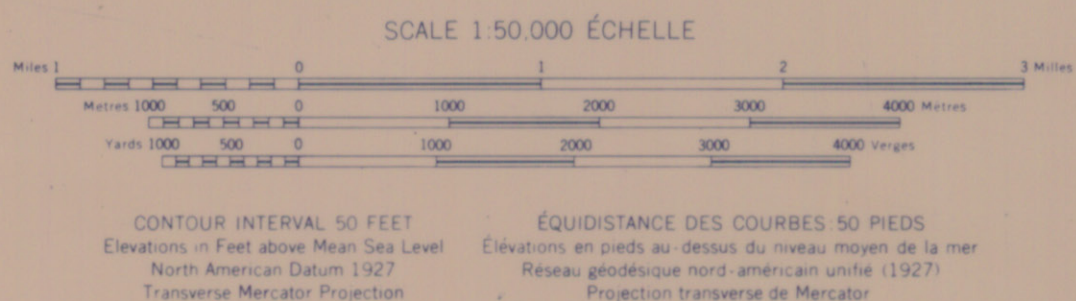
TABLAU D'ASSEMBLAGE DU SYSTÈME NATIONAL DE RÉFÉRENCE CARTOGRAPHIQUE

11 E/13	11 E/14	11 E/15
11 E/12	11 E/11 W	11 E/10
11 E/5	11 E/6	11 E/7

INDEX TO ADDITIONAL MAPS OF THE NATIONAL TOPOGRAPHIC SYSTEM



TATAMAGOUCHE
 NOVA SCOTIA



Compiled 1984 by the SURVEYS AND MAPPING BRANCH, DEPARTMENT OF MINES AND TECHNICAL SURVEYS, from aerial photographs taken in 1959. Field surveys: 1923 and 1944. Culture track 1964. Printed 1984.

Révisé en 1984 par la DIRECTION DES LÈVÉS ET DE LA CARTOGRAPHIE, MINISTÈRE DES MINES ET DES RELEVÉS TECHNIQUES, à partir des photographies aériennes prises en 1959. Levés sur le terrain en 1923 et 1944. Culture track 1964. Imprimé en 1984.

- Roads: paved surface, all weather; hard surface, all weather; loose or hard-surfaced, all weather; loose surface, all weather; cart track; trail or carriage; Railway: normal gauge, single track; narrow-gauge, double track, with elevation; Bannockburn, with elevation; Routes: paved, with elevation; gravel, aggregate, loose surface, all weather; gravel, crushed stone, no base; gravel, crushed stone, with base; gravel, crushed stone, with base, with elevation; Route: paved, with elevation; gravel, aggregate, loose surface, all weather; gravel, crushed stone, no base; gravel, crushed stone, with base; gravel, crushed stone, with base, with elevation; BM 152
- Buildings: 100-metre; 50-metre; Church; Mine or Open Cut; Lighthouse; River transmission line; River with bridge; Stream, intermittent or dry; Lake, intermittent, irregular; Marsh or Swamp; Depression contours
- 100-metre; 50-metre; 25-metre; 10-metre; 5-metre; 2-metre; 1-metre; 0.5-metre; 0.2-metre; 0.1-metre; 0.05-metre; 0.02-metre; 0.01-metre; 0.005-metre; 0.002-metre; 0.001-metre
- Grange; Bureau de poste; Cemetery; Combe; Mine ou fosse à ciel ouvert; Puits; Ligne de transport d'énergie; Rivière sans pont; Cours d'eau intermittent ou à sec; Lac intermittent, irrégulier; Marais ou marécage; Courbes de coteau

- Building: 100-metre; 50-metre; Church; Mine or Open Cut; Lighthouse; River transmission line; River with bridge; Stream, intermittent or dry; Lake, intermittent, irregular; Marsh or Swamp; Depression contours
- 100-metre; 50-metre; 25-metre; 10-metre; 5-metre; 2-metre; 1-metre; 0.5-metre; 0.2-metre; 0.1-metre; 0.05-metre; 0.02-metre; 0.01-metre; 0.005-metre; 0.002-metre; 0.001-metre
- Grange; Bureau de poste; Cemetery; Combe; Mine ou fosse à ciel ouvert; Puits; Ligne de transport d'énergie; Rivière sans pont; Cours d'eau intermittent ou à sec; Lac intermittent, irrégulier; Marais ou marécage; Courbes de coteau

OPEN FILE
 DOSSIER PUBLIC
1192
 Geological
 Survey
 Commission
 Géologique
 Ottawa

CONTRIBUTION TO CANADA - NOVA SCOTIA
 CO-OPERATIVE MINERAL PROGRAM 1981-84

OPEN FILE
OFM 86-10
 Nova Scotia
 Department of
 Mines and Energy