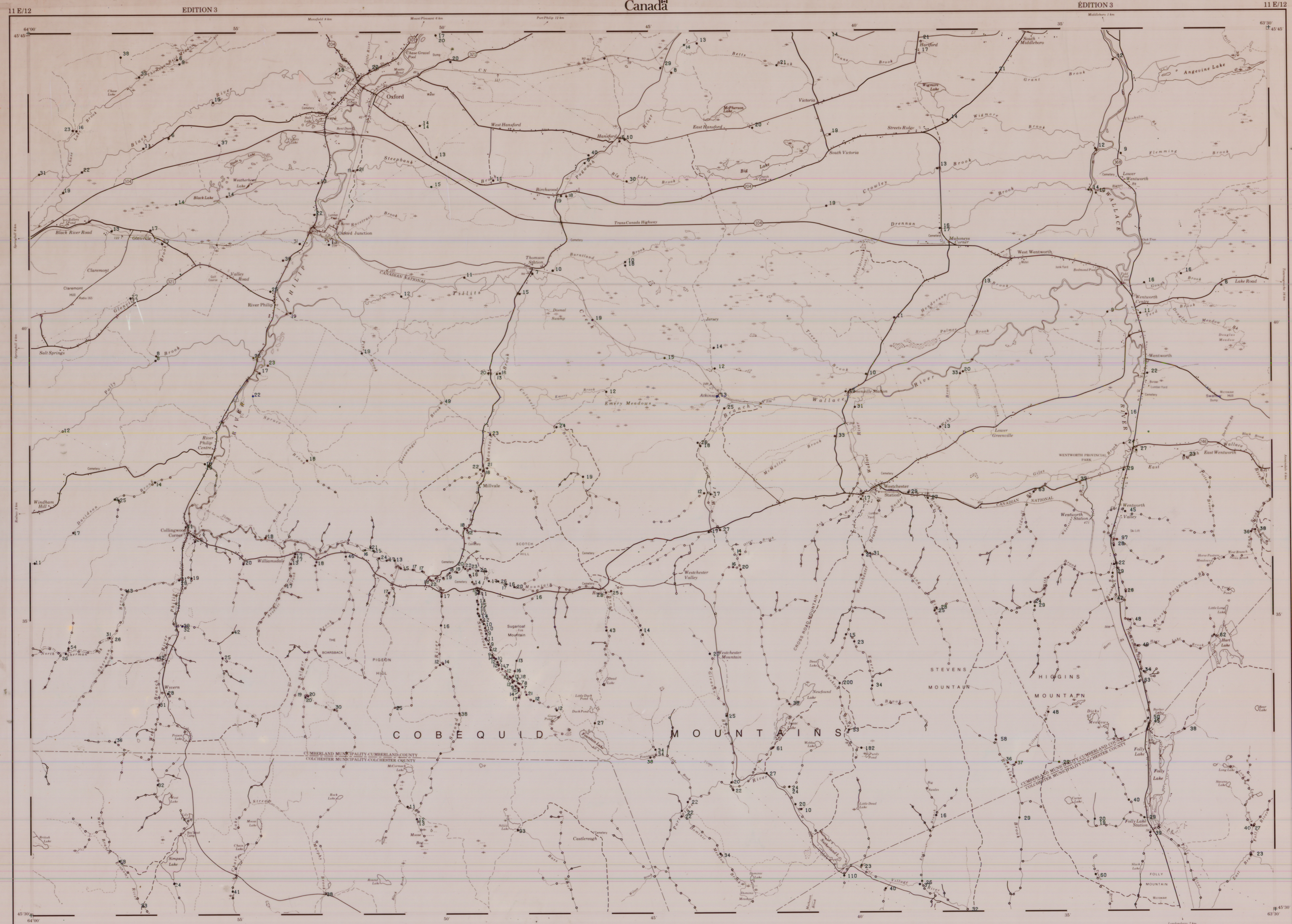


11E/12 Oxford



Pb

LEGEND

Sample number e.g. 82-1-025
 year sequential number
 location group

Analytical value in p.p.m. (unless otherwise specified) ... e.g. 106

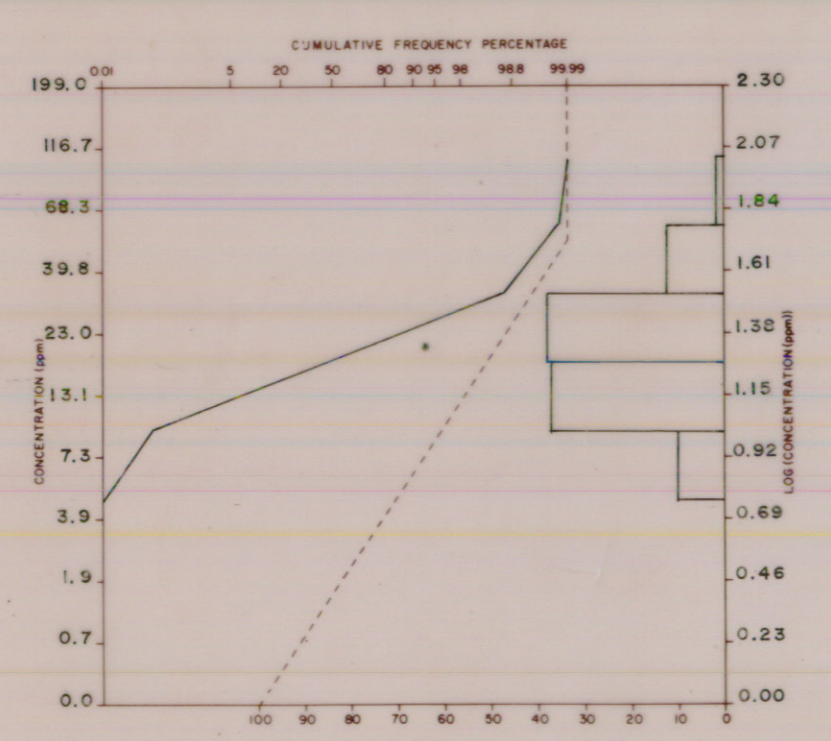
Geochemical Sample Medium

- Stream sediment, sieved
- Stream sediment, unsieved
- Lake sediment
- Heavy mineral / panned concentrate
- Soil
- Rock
- Peat
- Till
- Other

Note: Two (2) sample numbers per sample location indicates duplicate sample site. e.g. 82-1-025,026

N.R. = No Results

HISTOGRAM AND BASIC STATISTICS



Note: Only data within this 1:50,000 sheet is included.

Average: 23.63
 Number of samples: 334
 Standard deviation: 1.03
 Range: 3.00 - 200.00
 Detection limit: 2 ppm


Sample collection and Geochemistry: P.J. Rogers and M.A. MacDonald
 Analyses: Chemex Laboratories Ltd., North Vancouver, B.C.
 Sample digestion: Hot HNO₃-HCl Extraction
 Analytical technique: Air-Acetylene AAS
 Cartography: P.A. Lombard

TABLIER D'ASSEMBLAGE DU SYSTÈME NATIONAL DE RÉFÉRENCE CARTOGRAPHIQUE

21 H/6	11 E/3	11 E/4
21 H/9	11 E/2	11 E/11
21 H/8	11 E/5	11 E/6

NEVER USE BOUNDING MAPS OF THE NATIONAL TOPOGRAPHIC SYSTEM

Produced by the SURVEYS AND MAPPING BRANCH
 DEPARTMENT OF ENERGY, MINES AND RESOURCES
 1982 Published in 1982
 Copies may be obtained from the Canada Map Office
 Department of Energy, Mines and Resources, Ottawa
 or at participating bookstores



**OXFORD
NOVA SCOTIA**

Scale 1:50 000 Échelle

0 1 2 3 Miles
 0 1000 2000 3000 4000 Metres
 0 1000 2000 3000 4000 Yards

Information concerning location and precise elevation of bench marks can be obtained by writing to the Geodetic Survey, Survey and Mapping Branch, Ottawa

CONVERSION SCALE FOR ELEVATIONS
 Metres 30 40 50 60 70 80 90 100
 Feet 100 130 160 190 220 250 280 310 340

Do not allow the measurements on the map to be used as a substitute for the reports of the results made in accordance with the procedures. Direction des levés et de la cartographie, Ottawa

ÉCHELLE DE CONVERSION DES ALTITUDES
 Mètres 30 40 50 60 70 80 90 100
 Pieds 100 130 160 190 220 250 280 310 340

Échelle de conversion des unités de la cartographie
 MINISTÈRE DE L'ÉNERGIE, DES MINES ET DES RESSOURCES
 1982 Publié en 1982
 Des copies peuvent être obtenues de l'Office des cartes du Canada,
 Ministère de l'Énergie, des Mines et des Ressources, Ottawa,
 ou chez les libraires agréés.

OPEN FILE
DOSSIER PUBLIC
1244
Geological
Survey
Commission
Géologique
Ottawa

OPEN FILE
OFM 86-11
Nova Scotia
Department of
Mines and Energy