

Co

LEGEND

Sample number e.g. 82-1-025
 year sequential number
 location group

Analytical value in p.p.m. (unless otherwise specified) .. e.g. 106

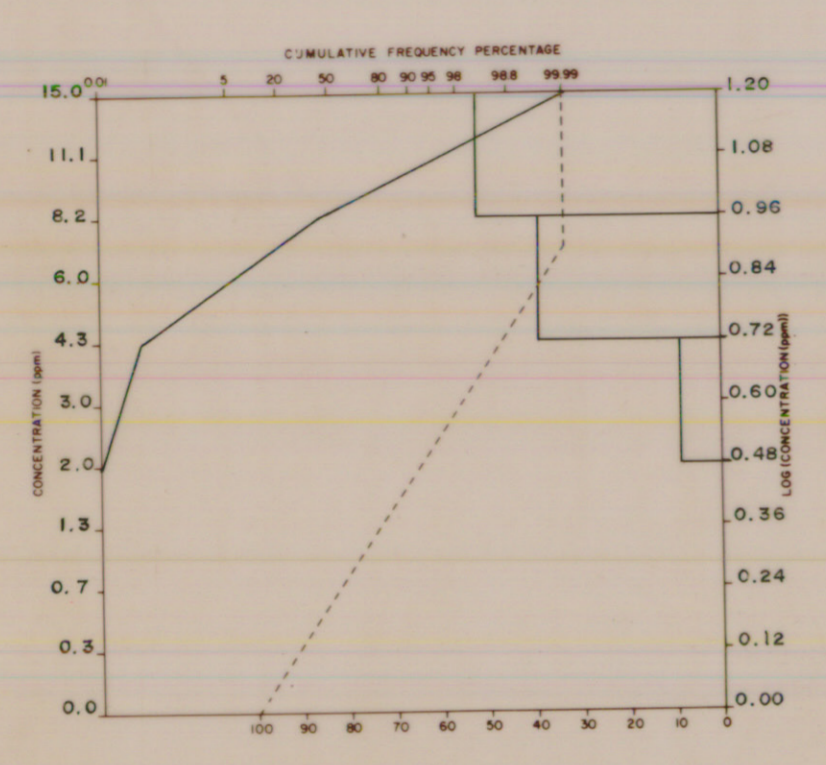
Geochemical Sample Medium

- Stream sediment, sieved
- Stream sediment, unsieved
- Lake sediment
- Heavy mineral / panned concentrate
- Soil
- Rock
- Peat
- Till
- Other

Note: Two (2) sample numbers per sample location indicates duplicate sample site .. e.g. 82-1-025, 026

N.R. = No Results

HISTOGRAM AND BASIC STATISTICS



Note: Only data within this 1:50,000 sheet is included.

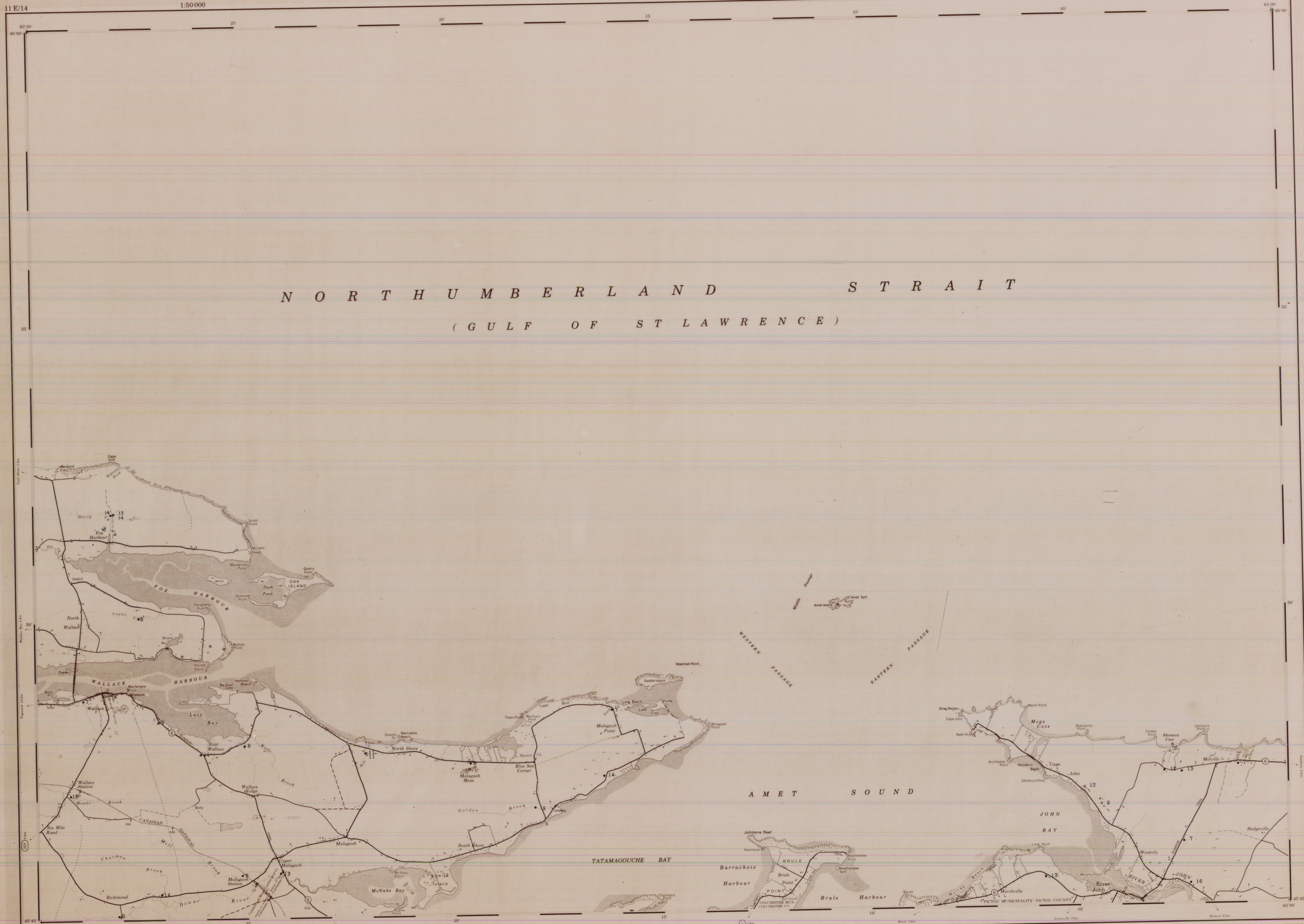
Average: 10.36
 Number of samples: 28
 Standard deviation: 0.63
 Range: 5.00 - 16.00
 Detection limit: 2 ppm

Sample collection and Geochemistry: P.J. Rogers and M.A. MacDonald
 Analyses: Chemex Laboratories Ltd., North Vancouver, B.C.
 Sample digestion: Hot HNO₃ - HCl Extraction
 Analytical technique: Air - Acetylene AAS
 Cartography: P.A. Lombard

TABLEAU D'ADRESSEMENT DU SYSTÈME NATIONAL DE RÉFÉRENCE CARTOGRAPHIQUE

| | | |
|---------|---------|---------|
| L | L | L |
| 11 E/13 | 11 E/14 | 11 E/15 |
| 11 E/12 | 11 E/11 | 11 E/10 |

INDEX TO ADJOINING MAPS OF THE NATIONAL TOPOGRAPHIC SYSTEM



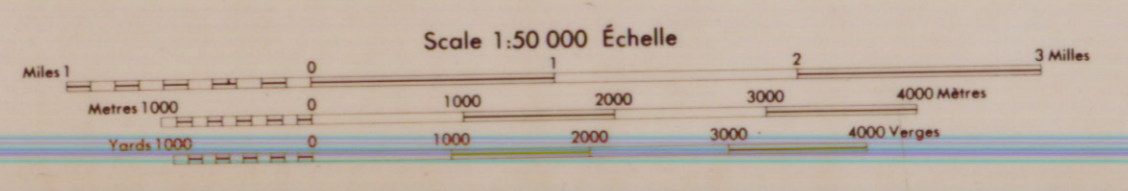
Produced by the SURVEYS AND MAPPING BRANCH, DEPARTMENT OF ENERGY, MINES AND RESOURCES, Ottawa. Based on aerial photographs taken in 1973, contour data 1967, published in 1967.

Cartes produites par le Service de la Carte au Sol, Département de l'Énergie, des Mines et des Ressources, Ottawa. Basées sur des photographies aériennes prises en 1973, données de contours, 1967, publiées en 1967.

© 1987 Her Majesty the Queen in Right of Canada, Department of Energy, Mines and Resources.

| French | English |
|--|--|
| hard surface, all weather | surface, hard |
| hard surface, all weather | surface, hard |
| house or stabilized surface, all weather | structure, all-weather, stable surface |
| house surface, dry weather | structure, temporary |
| unimproved streets | streets, unimproved |
| cart track | tracks, cart |

MALAGASH
 NOVA SCOTIA



CONVERSION SCALE FOR ELEVATIONS
 Mètres de 0 à 1000
 Feet 0 100 200 300 400 500 600 700 800 900 1000

ECHELLE DE CONVERSION DES ALTITUDES
 Mètres de 0 à 1000
 Feet 0 100 200 300 400 500 600 700 800 900 1000

OPEN FILE
 DOSSIER PUBLIC
1246
 Geological Survey
 Commission
 Géologique
 Ottawa

CONTRIBUTION TO CANADA-NOVA SCOTIA
 CO-OPERATIVE MINERAL PROGRAM 1981-84

OPEN FILE
OFM 86-13
 Nova Scotia
 Department of
 Mines and Energy