



21H/8 Parrsboro

Ag

OFM 86-19



# SILVER CANADA



PROVISIONAL MAP 21 H/8

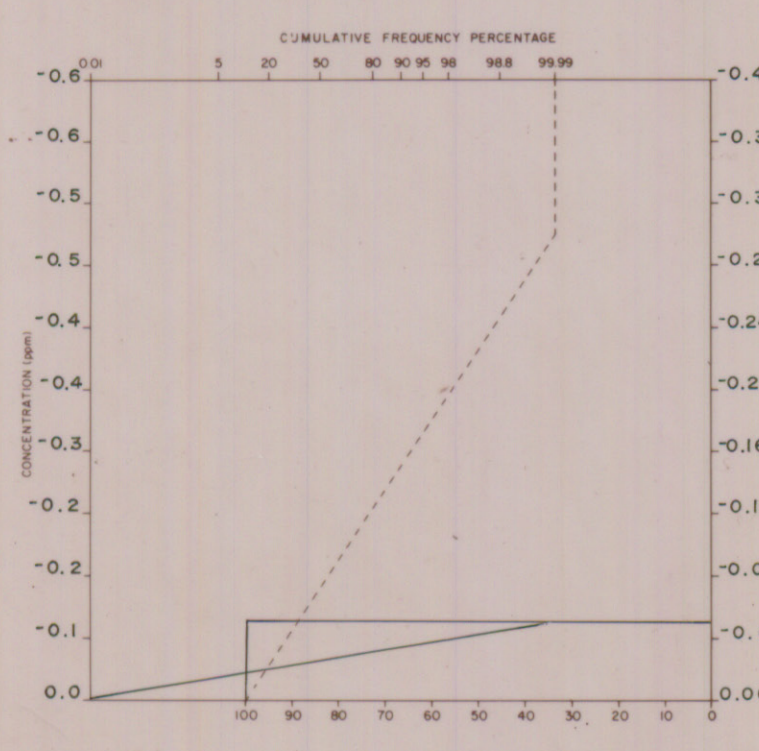
EDITION 2

CARTE PROVISOIRE 21 H/8

Ag

- LEGEND**
- Sample number.....e.g. 82-1-025
  - Analytical value in p.p.m. (unless otherwise specified).....e.g. 0.06
  - Geochemical Sample Medium
    - Stream sediment, sieved
    - Stream sediment, unsieved
    - Lake sediment
    - Heavy mineral /panned concentrate
    - Soil
    - Rock
    - Peat
    - Till
    - Other
- Note: Two (2) sample numbers per sample location indicates duplicate sample site...e.g. 82-1-025,026
- N.R. = No Results

### HISTOGRAM AND BASIC STATISTICS



Note: Only data within this 1:50,000 sheet is included.

Average: 0.11  
 Number of samples: 182  
 Standard deviation: 0.00  
 Range: 0.10 - 0.40  
 Detection limit: 0.2 ppm

Sample collection and Geochemistry: P.J. Rogers and M.A. MacDonald  
 Analyses: Chemex Laboratories Ltd., North Vancouver, B.C.  
 Sample digestion: Hot HNO<sub>3</sub> - HCl Extraction  
 Analytical technique: Air - Acetylene AAS  
 Cartography: P.A. Lombard

TABLAU D'ADRESSE DU SYSTEME NATIONAL DE REFERENCE CARTOGRAPHIQUE

21 H/10	21 H/9	11 E/2
21 H/7	21 H/6	11 E/3
21 H/2	21 H/1	11 E/4

INDEX TO ADJOINING MAPS OF THE NATIONAL TOPOGRAPHIC SYSTEM

Copyright 1984 by the SURVEY AND MAPPING BRANCH, DEPARTMENT OF ENERGY, MINES AND RESOURCES, from aerial photographs taken in 1978. Culture Check 1984. Printed 1984.

Copyright 1984 by the SURVEY AND MAPPING BRANCH, DEPARTMENT OF ENERGY, MINES AND RESOURCES, from aerial photographs taken in 1978. Culture Check 1984. Printed 1984.

Copyright 1984 by the SURVEY AND MAPPING BRANCH, DEPARTMENT OF ENERGY, MINES AND RESOURCES, from aerial photographs taken in 1978. Culture Check 1984. Printed 1984.

Copyright 1984 by the SURVEY AND MAPPING BRANCH, DEPARTMENT OF ENERGY, MINES AND RESOURCES, from aerial photographs taken in 1978. Culture Check 1984. Printed 1984.

Copyright 1984 by the SURVEY AND MAPPING BRANCH, DEPARTMENT OF ENERGY, MINES AND RESOURCES, from aerial photographs taken in 1978. Culture Check 1984. Printed 1984.

Copyright 1984 by the SURVEY AND MAPPING BRANCH, DEPARTMENT OF ENERGY, MINES AND RESOURCES, from aerial photographs taken in 1978. Culture Check 1984. Printed 1984.

OPEN FILE  
DOSSIER PUBLIC  
1252  
Geological Survey  
Commission  
Geologique  
Ottawa

OPEN FILE  
OFM 86-19  
Nova Scotia  
Department of  
Mines and Energy

CONTRIBUTION TO CANADA-NOVA SCOTIA  
CO-OPERATIVE MINERAL PROGRAM 1981-84