


COBALT CANADA



Co

LEGEND

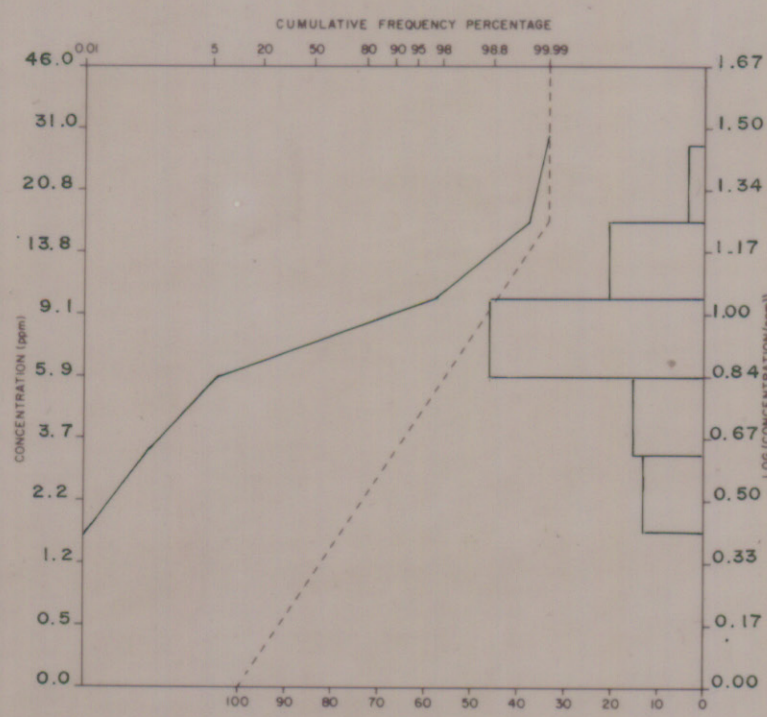
Sample number... e.g. 82-1-025
Analytical value in p.p.m. (unless otherwise specified)... e.g. 106

Geochemical Sample Medium

- Stream sediment, sieved
Stream sediment, unsieved
Lake sediment
Heavy mineral / panned concentrate
Soil
Rock
Peat
Till
Other

Note: Two (2) sample numbers per sample location indicates duplicate sample site... e.g. 82-1-025, 026
N.R. = No Results

HISTOGRAM AND BASIC STATISTICS



Note: Only data within this 1:50,000 sheet is included.

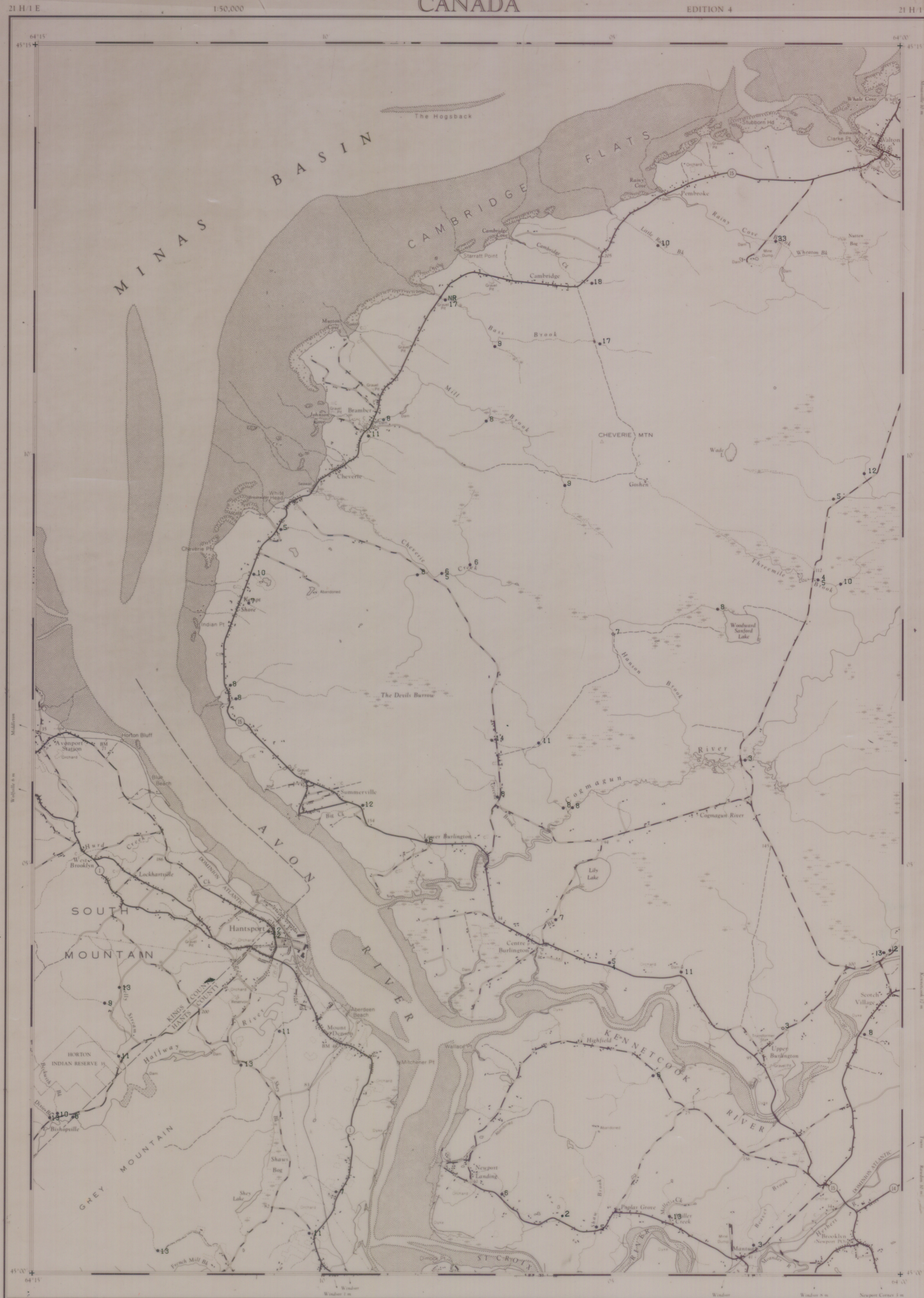
Average: 9.51
Number of samples: 53
Standard deviation: 0.49
Range: 2.00 - 47.00
Detection limit: 2 ppm

Sample collection and Geochemistry: P.J. Rogers and M.A. MacDonald
Analyses: Chemex Laboratories Ltd., North Vancouver, B.C.
Sample digestion: Hot HNO3-HCl Extraction
Analytical technique: Air-Acetylene AAS
Cartography: P.A. Lombard

TABLIER D'ENSEMBLE DU SYSTEME NATIONAL DE REFERENCE CARTOGRAPHIQUE

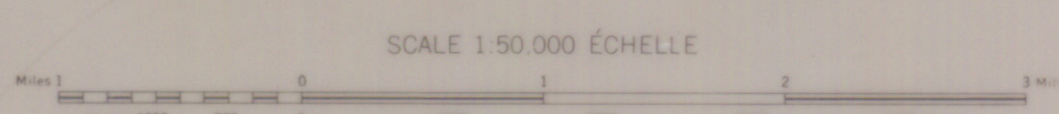
Table with 3 rows and 3 columns of map sheet identifiers (e.g., 21H/7, 21H/8, 11E/5)

INDEX TO ADDING MAPS OF THE NATIONAL TOPOGRAPHIC SYSTEM



Compiled 1982 by the SURVEYS AND MAPPING BRANCH, DEPARTMENT OF ENERGY, MINES AND RESOURCES...

WOLFVILLE NOVA SCOTIA



CONTOUR INTERVAL 50 FEET
Elevations in Feet above Mean Sea Level
North American Datum 1927
Transverse Mercator Projection

- Building, Church, Light House, etc. symbols and descriptions

OPEN FILE DOSSIER PUBLIC 1264 Geological Survey Commission Geologique Ottawa

OPEN FILE OFM 86-23 Nova Scotia Department of Mines and Energy