

Ni

LEGEND

Sample number e.g. 82-1-025
year sequential number
location group

Analytical value in p.p.m. (unless otherwise specified) ... e.g. 106

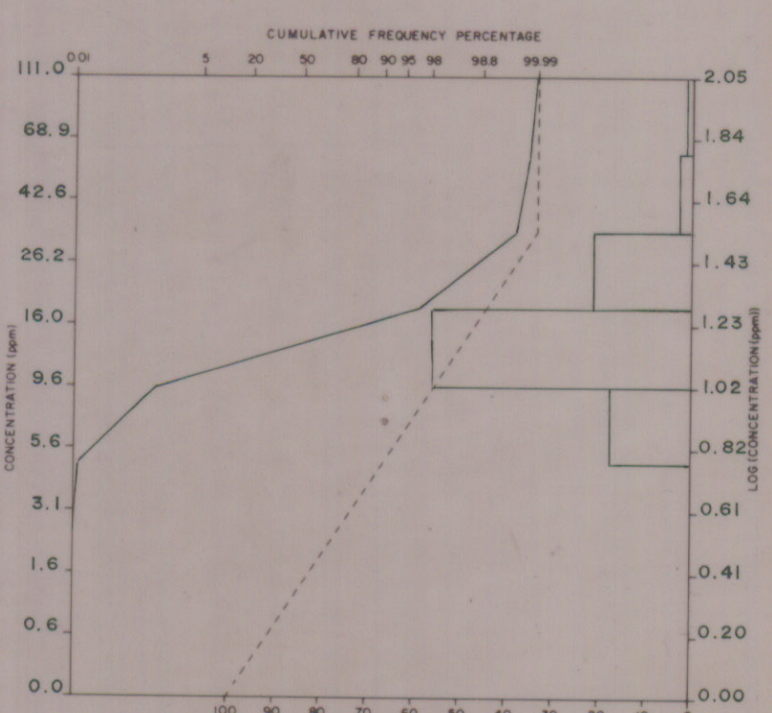
Geochemical Sample Medium

- Stream sediment, sieved
- Stream sediment, unsieved
- Lake sediment
- Heavy mineral / panned concentrate
- Soil
- Rock
- Peat
- Till
- Other

Note: Two (2) sample numbers per sample location indicates duplicate sample site... e.g. 82-1-025, 026

N. R. = No Results

HISTOGRAM AND BASIC STATISTICS



Note: Only data within this 1:50,000 sheet is included.

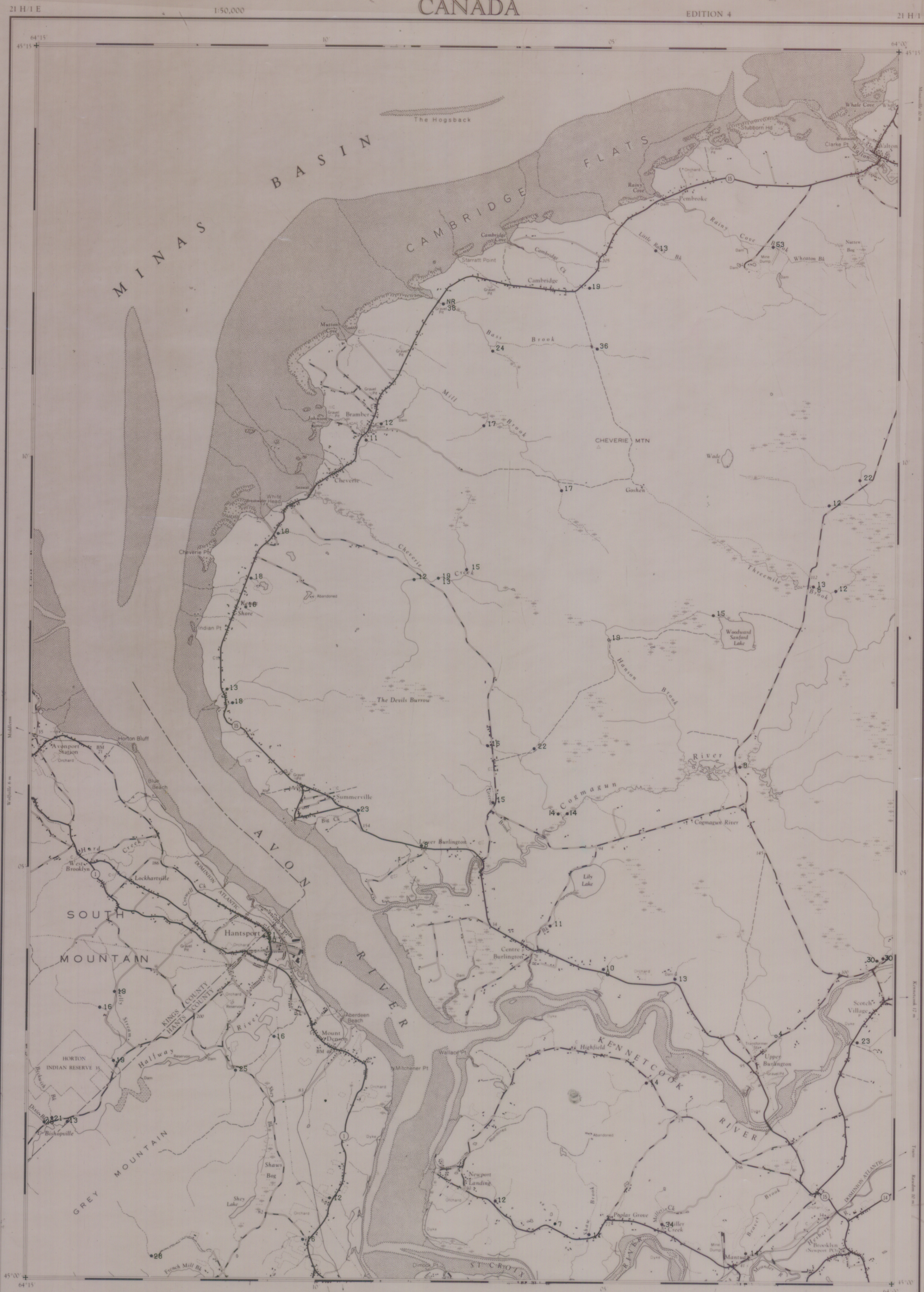
Average: 18.24
Number of samples: 53
Standard deviation: 1.17
Range: 4.00 - 112.00
Detection limit: 2 ppm

Sample collection and Geochemistry: P.J. Rogers and M.A. MacDonald
Analyses: Chemex Laboratories Ltd., North Vancouver, B.C.
Sample digestion: Hot HNO₃-HCl Extraction
Analytical technique: Air - Acetylene AAS
Cartography: P.A. Lombard

TABLAU D'ASSEMBLAGE DU SYSTÈME NATIONAL DE RÉFÉRENCE CARTOGRAPHIQUE


21H/7	21H/8	11E/5
21H/2	21H/1E	11E/4
21A/15	21A/16	11D/13

INDEX TO ADJOINING MAPS OF THE NATIONAL TOPOGRAPHIC SYSTEM



WOLFVILLE
NOVA SCOTIA

SCALE 1:50,000 ÉCHELLE



CONTOUR INTERVAL 50 FEET
Elevations in Feet above Mean Sea Level
North American Datum 1927
Transverse Mercator Projection

ÉQUIDISTANCE DES COURBES 50 PIEDS
Élévations en pieds au-dessus du niveau moyen de la mer
Réseau géodésique nord-américain unifié (1927)
Projection transverse de Mercator

Roads	Routes
Hard surface, all weather	route, toute saison
Hard surface, all weather	route, toute saison
Gravel or crushed surface, all weather	gravier aggloméré, toute saison
Gravel surface, dry weather	de gravier, par temps sec
Cart track	de terre
Rail or portage	sentier ou portage
Station, normal gauge, single track	Station de la voie normale, simple voie
Minimum control point, with elevation	Point géodésique avec cote
Benchmark, with elevation	Repère de nivellement avec cote
	BM 157

Building	Bâtiment	Shed	Grange
School	École	Post Office	Bureau de poste
Church	Eglise	Canopy	Crocheteur
Water Control	Contrôle de l'eau	Well	Puits
Lightning	Éclairage	Water tower	Tour d'eau
Power transmission line	Ligne de transport d'énergie	Water tank	Reservoir
Road with bridge	Road with bridge	Water tank	Reservoir
Other, unclassified or dry	Autre, non classé ou sec	Water tank	Reservoir
Low intertidal, variable	Bas intertidal, variable	Water tank	Reservoir
Map or Survey	Carte ou levé	Water tank	Reservoir
Depression contour	Courbe de dépression	Water tank	Reservoir

CONTRIBUTION TO CANADA-NOVA SCOTIA
CO-OPERATIVE MINERAL PROGRAM 1981-84

OPEN FILE
DOSSIER PUBLIC
1264
Geological
Survey
Commission
Géologique
Ottawa

OPEN FILE
OFM 86-23
Nova Scotia
Department of
Mines and Energy

OFM 86-2