

Co

LEGEND

Sample number e.g. year sequential number
82-1-025
location group
Analytical value in p.p.m. (unless otherwise specified)... e.g. 106

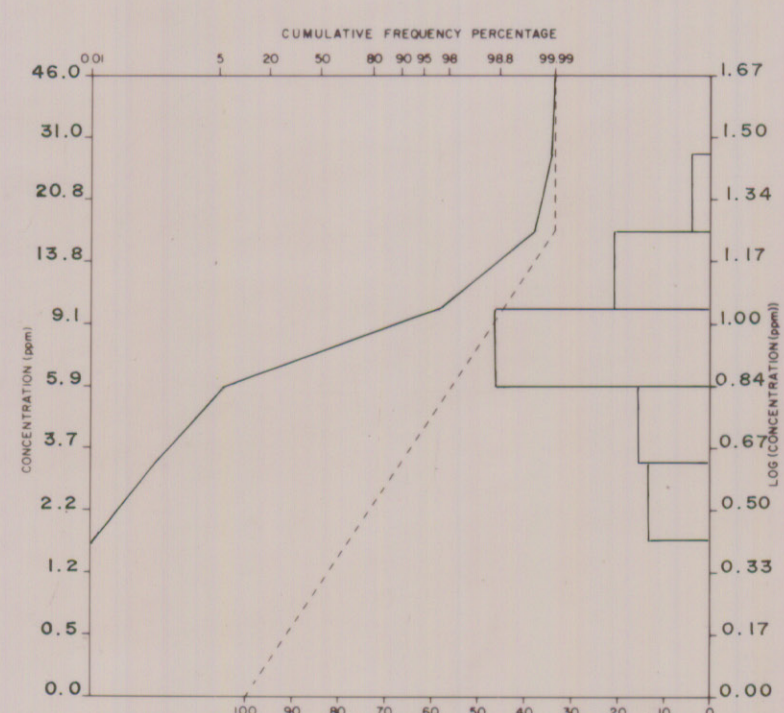
Geochemical Sample Medium

- Stream sediment, sieved
- Stream sediment, unsieved
- Lake sediment
- Heavy mineral / panned concentrate
- Soil
- Rock
- Peat
- Till
- Other

Note: Two (2) sample numbers per sample location indicates duplicate sample site... e.g. 82-1-025,026

N.R. = No Results

HISTOGRAM AND BASIC STATISTICS



Note: Only data within this 1:50,000 sheet is included.

Average: 9.51
Number of samples: 78
Standard deviation: 0.49
Range: 2.00 - 47.00
Detection limit: 2 ppm

Sample collection and Geochemistry: P.J. Rogers and M.A. MacDonald

Analyses: Chemex Laboratories Ltd., North Vancouver, B.C.

Sample digestion: Hot HNO₃-HCl Extraction

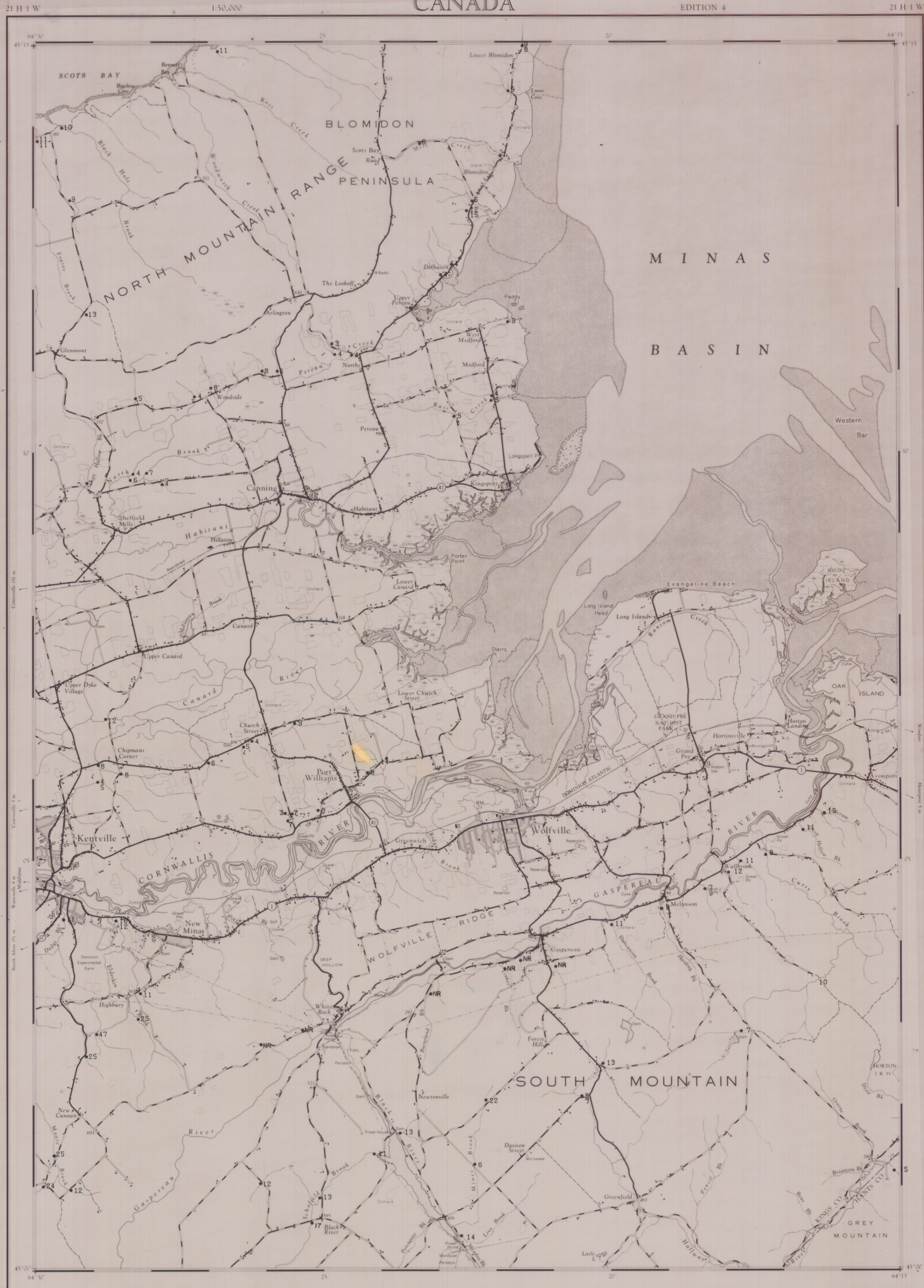
Analytical technique: Air-Acetylene AAS

Cartography: P.A. Lombard

TABLEAU D'ASSEMBLAGE DU SYSTÈME NATIONAL DE RÉFÉRENCE CARTOGRAPHIQUE


21H/7	21H/8	11E/5
21H/2	21H/1W	11E/4
21A/15	21A/16	11D/13

INDEX TO ASSIGNING MAPS OF THE NATIONAL TOPOGRAPHIC SYSTEM



WOLFVILLE
NOVA SCOTIA

SCALE 1:50,000 ÉCHELLE



Elevations in Feet above Mean Sea Level
North American Datum 1927
Elevations en pieds au-dessus du niveau moyen de la mer
Réseau géodésique nord-américain unifié (1927)
Projection Transverse Mercator
Projection Transverse de Mercator

- Roads: hard surface, all weather; paved, toute saison; hard surface, all weather; gravel, asphalt, stone surface; gravel, surface de gravier; gravel, surface de gravier; cart track; gravel, surface de gravier; railway, normal gauge; Point géodésique avec coté; Bench mark, with elevation; Repère de nivellement avec coté
- Rivers: gravel, surface de gravier; gravel, surface de gravier; gravel, surface de gravier; gravel, surface de gravier; gravel, surface de gravier; gravel, surface de gravier; gravel, surface de gravier; gravel, surface de gravier; gravel, surface de gravier; gravel, surface de gravier

- Building: School; Church; Mine or Quarry; Light house; Power transmission line; River with bridge; Stream, intermittent or dry; Lake, intermittent; Marsh or swamp; Deposition contour
- Barren: Post Office; Cemetery; Mine or Quarry; Power transmission line; River with bridge; Stream, intermittent or dry; Lake, intermittent; Marsh or swamp; Deposition contour

OPEN FILE
DOSSIER PUBLIC
1265
Geological
Survey
Commission
Géologique
Ottawa

CONTRIBUTION TO CANADA - NOVA SCOTIA
CO-OPERATIVE MINERAL PROGRAM 1981-84

OPEN FILE
OFM 86-24
Nova Scotia
Department of
Mines and Energy