

Ni

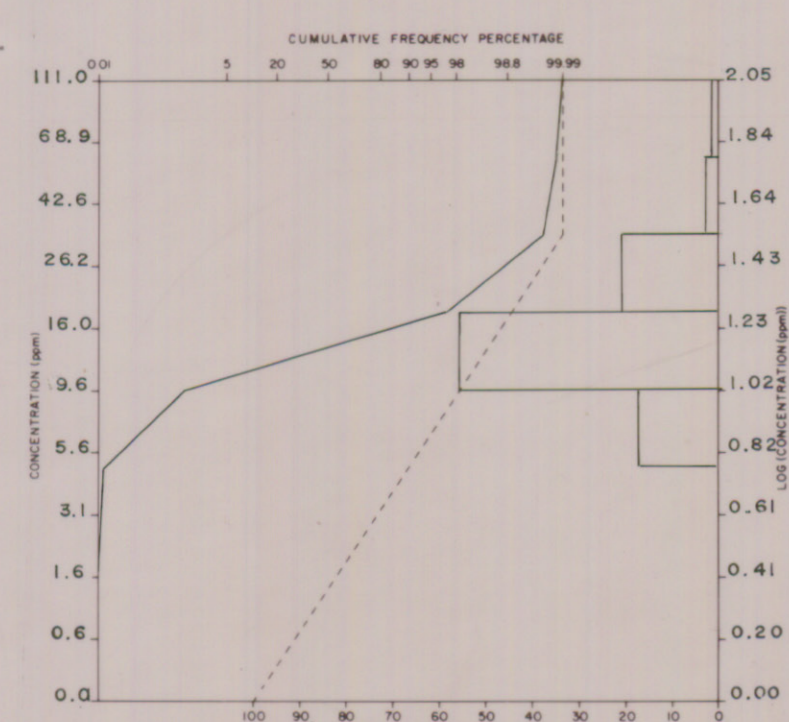
LEGEND

- Sample number ..... e.g. year sequential number  
82-1-025  
location group
- Analytical value in p.p.m. (unless otherwise specified) ... e.g. 106
- Geochemical Sample Medium
- Stream sediment, sieved
  - Stream sediment, unsieved
  - Lake sediment
  - Heavy mineral / panned concentrate
  - Soil
  - Rock
  - Peat
  - Till
  - Other

Note: Two (2) sample numbers per sample location indicates duplicate sample site... e.g. 82-1-025,026

N.R. = No Results

HISTOGRAM AND BASIC STATISTICS



Note: Only data within this 1:50,000 sheet is included.

Average: 18.24  
Number of samples: 78  
Standard deviation: 1.17  
Range: 4.00 - 112.00  
Detection limit: 2 ppm

Sample collection and Geochemistry: P.J. Rogers and M.A. MacDonald

Analyses: Chemex Laboratories Ltd., North Vancouver, B.C.

Sample digestion: Hot HNO<sub>3</sub> - HCl Extraction

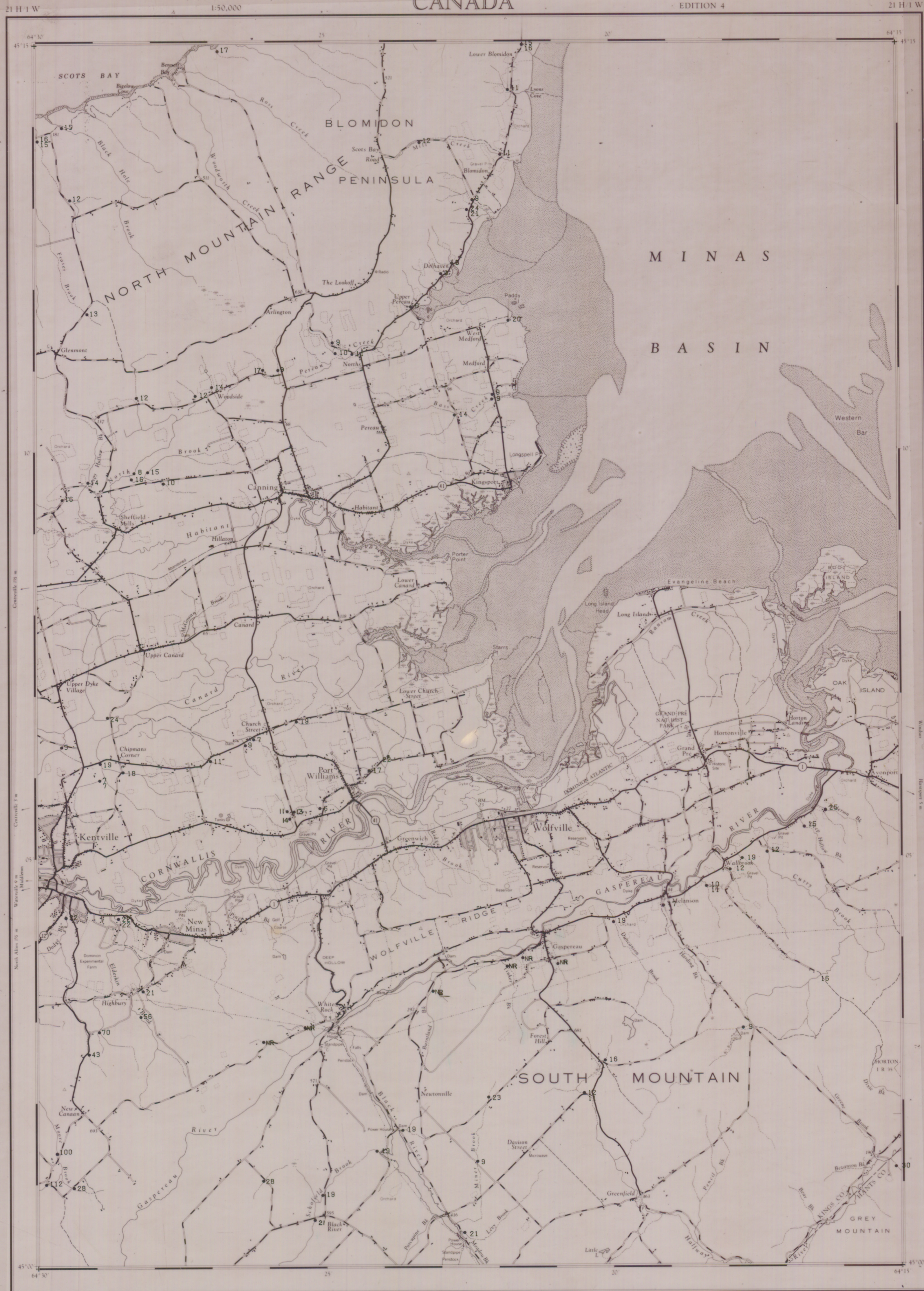
Analytical technique: Air - Acetylene AAS

Cartography: P.A. Lombard

TABLÉAU D'ASSEMBLAGE DU SYSTÈME NATIONAL DE RÉFÉRENCE CARTOGRAPHIQUE

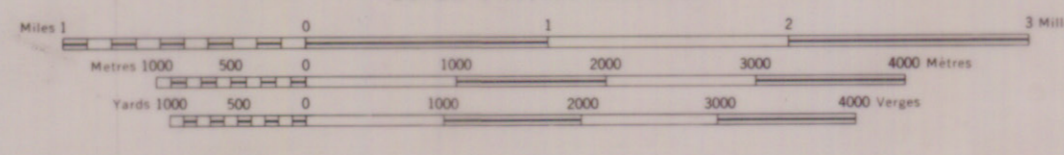
|        |        |        |
|--------|--------|--------|
| 21H/7  | 21H/8  | 11E/5  |
| 21H/2  | 21H/1W | 11E/4  |
| 21A/15 | 21A/16 | 11D/13 |

NOTE TO ASSEMBLY MAPS OF THE NATIONAL TOPOGRAPHIC SYSTEM



WOLFVILLE  
NOVA SCOTIA

SCALE 1:50,000 ÉCHELLE



CONTOUR INTERVAL 50 FEET  
Elevations in Feet above Mean Sea Level  
North American Datum 1927  
Transverse Mercator Projection

ÉQUIDISTANCE DES COURBES 50 PIEDS  
Élévations en pieds au-dessus du niveau moyen de la mer  
Réseau géodésique nord-américain unifié (1927)  
Projection transverse de Mercator

- Roads
- Water
- Buildings
- Schools
- Churches
- Mine or Open Pit
- Power transmission line
- River with bridge
- Stream
- Marsh or Swamp
- Depression contours

- Barren
- Post Office
- Cemetery
- Grange
- Bureau de poste
- Cimetière
- Light of transport or bridge
- River with dam
- Stream
- Marsh or Swamp
- Contours de dépression

Compiled 1981 by the SURVEYS AND MAPPING BRANCH, DEPARTMENT OF ENERGY, MINES AND RESOURCES, from aerial photographs taken in 1959. Field surveys 1962. Culture check 1964. Printed 1981.

Copies may be obtained from the Map Distribution Office, Department of Energy, Mines and Resources, Ottawa.

Édité en 1981 par la DIRECTION DES LEVÉS ET DE LA CARTOGRAPHIE, MINISTÈRE DE L'ÉNERGIE, DES MINES ET DES RESSOURCES, à partir de photographies aériennes prises en 1959. Levés sur le terrain en 1962. Vérification des cultures en 1964. Imprimé en 1981.

Ces cartes sont en vente au Bureau de distribution des cartes, Ministère de l'Énergie, des Mines et des Ressources, Ottawa.

OPEN FILE  
DOSSIER PUBLIC  
1265  
Geological  
Survey  
Commission  
Géologique  
Ottawa

CONTRIBUTION TO CANADA - NOVA SCOTIA  
CO-OPERATIVE MINERAL PROGRAM 1981-84

OPEN FILE  
OFM 86-24  
Nova Scotia  
Department of  
Mines and Energy