

U

LEGEND

Sample number ..... e.g. year sequential number  
location group  
Analytical value in p.p.m. (unless otherwise specified) ... e.g. 106

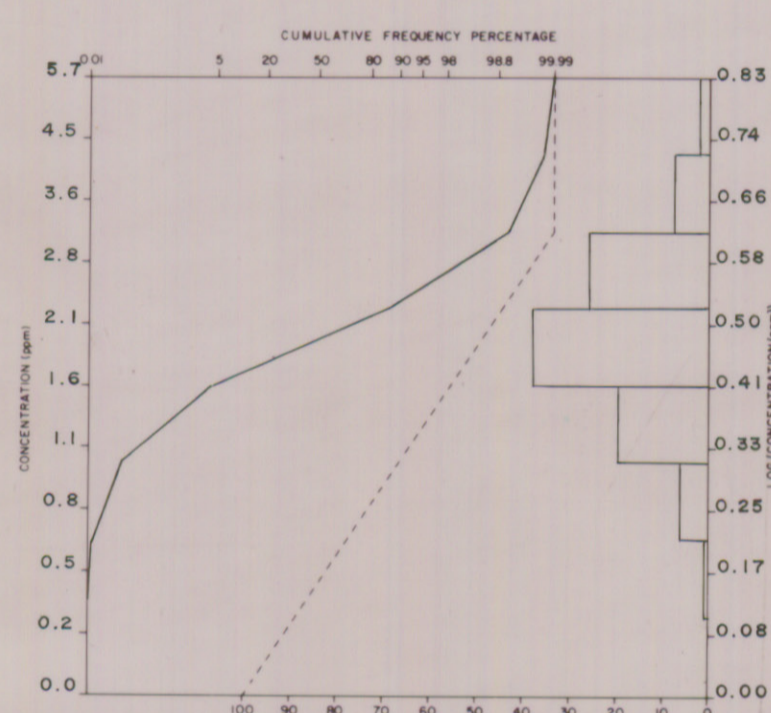
Geochemical Sample Medium

- Stream sediment, sieved
- Stream sediment, unsieved
- Lake sediment
- Heavy mineral / panned concentrate
- Soil
- Rock
- Peat
- Till
- Other

Note: Two (2) sample numbers per sample location indicates duplicate sample site... e.g. 82-1-025, 026

N.R. = No Results

HISTOGRAM AND BASIC STATISTICS



Note: Only data within this 1:50,000 sheet is included.

Average: 3.11  
Number of samples: 78  
Standard deviation: 0.08  
Range: 1.30 - 6.70  
Detection limit: 0.5 ppm

Sample collection and Geochemistry: P.J. Rogers and M.A. MacDonald

Analyses: Chemex Laboratories Ltd., North Vancouver, B.C.

Sample digestion: Hot  $\text{HN}_3$ -HCl Extraction

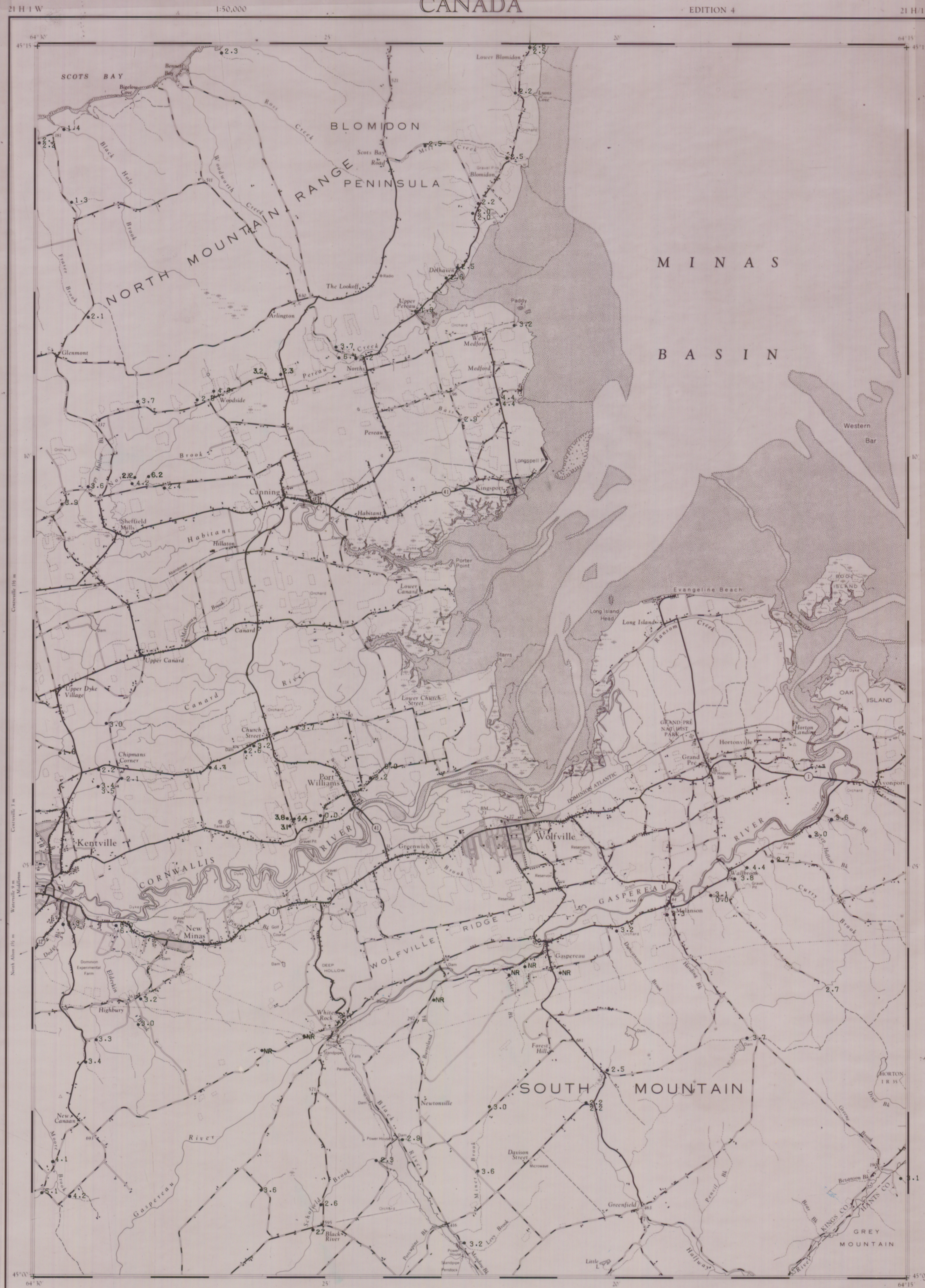
Analytical technique: Fluorimetry

Cartography: P.A. Lombard

TABLÉAU D'ASSEMBLAGE DU SYSTÈME NATIONAL DE RÉFÉRENCE CARTOGRAPHIQUE


21H/7	21H/8	11E/5
21H/2	21H/1W	11E/4
21A/15	21A/16	11D/13

INDEX TO ADJOINING MAPS OF THE NATIONAL TOPOGRAPHIC SYSTEM



WOLFVILLE  
NOVA SCOTIA

SCALE 1:50,000 ÉCHELLE



CONTOUR INTERVAL 50 FEET  
Elevations in Feet above Mean Sea Level  
North American Datum 1927  
Transverse Mercator Projection

ÉQUIDISTANCE DES COURBES 50 PIEDS  
Élévations en pieds au-dessus du niveau moyen de la mer  
Réseau géodésique nord-américain unifié (1927)  
Projection transverse de Mercator

- Building
- School
- Church
- Well or Open Cut
- Lightning
- Power transmission line
- River with bridge
- Stream, intermittent or dry
- Line (intermittent, obsolete)
- Marsh or Swamp
- Depression contour
- Barn
- Post Office
- Cemetery
- Phare
- Light of Transport d'énergie
- River sans pont
- Quai d'un intermittent, ou à sec
- Lac intermittent, non employé
- Marais ou marécage
- Courbes de creux
- Bureau de poste
- Comble
- Bureau de code
- Comble
- Phare
- Phare sans pont
- Quai d'un intermittent, ou à sec
- Lac intermittent, non employé
- Marais ou marécage
- Courbes de creux

OPEN FILE  
DOSSIER PUBLIC  
1265  
Geological  
Survey  
Commission  
Géologique  
Ottawa

CONTRIBUTION TO CANADA - NOVA SCOTIA  
CO-OPERATIVE MINERAL PROGRAM 1981-84

OPEN FILE  
OFM 86-24  
Nova Scotia  
Department of  
Mines and Energy