

11J/4 Glace Bay

U-w
Uranium - Water
CANADA

EDITION 4

11 J/4

U-w

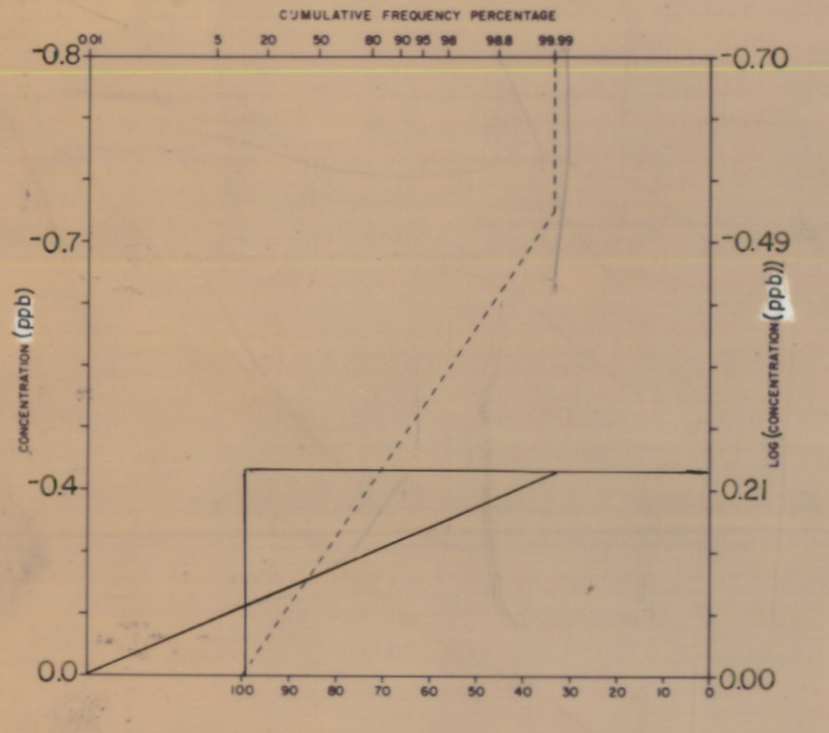
LEGEND

Sample number e.g. 82-1-025
year sequential number
location group
Analytical value in p.p.m. (unless otherwise specified) ... e.g. 106

- Geochemical Sample Medium
- Stream sediment, sieved
 - Stream sediment, unsieved
 - Lake sediment
 - Heavy mineral / panned concentrate
 - Soil
 - Rock
 - Peat
 - Till
 - Other

Note: Two (2) sample numbers per sample location indicates duplicate sample site... e.g. 82-1-025,026
N.R. = No Results

HISTOGRAM AND BASIC STATISTICS



Note: Only data within this 1:50,000 sheet is included.
Average: 0.03
Number of samples: 8
Standard deviation: 0.02
Range: 0.01-0.20
Detection limit: 0.02 ppb

Sample collection and Geochemistry: P.J. Rogers and M.A. MacDonald
Analyses: Chemex Laboratories Ltd., North Vancouver, B.C.
Sample digestion: Not Applicable
Analytical technique: Fluximetry
Cartography: P.A. Lombard

TABLEAU D'ASSURANCE DU SYSTÈME NATIONAL DE RÉFÉRENCE CARTOGRAPHIQUE

11K/B	11J/5	J
11K/I	11J/4	J
11F/16	11G/13	G

NOTE TO ACCORDING MAPS OF THE NATIONAL CARTOGRAPHIC SYSTEM



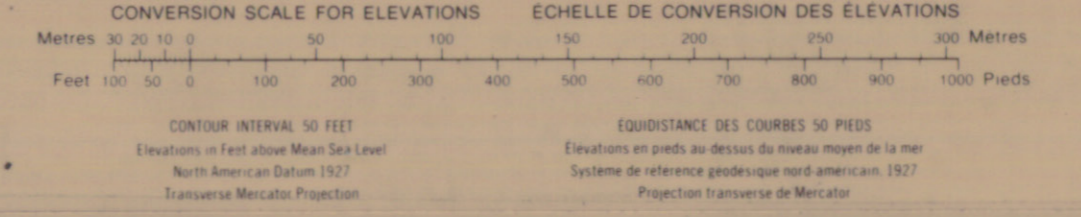
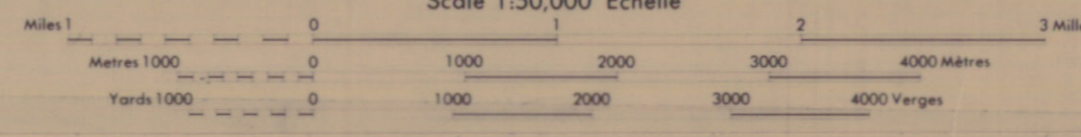
Produced by the SURVEYS AND MAPPING BRANCH
DESIGN AND DRAWING BRANCH
Checked from aerial photographs taken in 1977. Control check
1977 information correct as of 1977.

Copies may be obtained from the Canada Map Office
Department of Energy, Mines and Resources, Ottawa
at your nearest map dealer.

© 1978, Her Majesty the Queen in Right of Canada
Department of Energy, Mines and Resources.

Surface	Roads	Water	Contours
Hard surface, all weather	double, double-lane	open water	100, 200, 300, 400, 500, 600, 700, 800, 900, 1000
Hard surface, all weather	single, single-lane	ice	
Gravel or stabilized surface, all weather	gravel, gravel-surface	ice cover	
Gravel surface, dry weather	gravel, gravel-surface	ice cover	
Unimproved surface	gravel, gravel-surface	ice cover	
Cart track	no lines	ice cover	
Trail, cut line or path	no lines	ice cover	

GLACE BAY
CAPE BRETON MUNICIPALITY - CAPE BRETON COUNTY
NOVA SCOTIA
Scale 1:50,000 Échelle



Éditée par la DIRECTION DES LÈVES ET DE LA CARTOGRAPHIE
MINISTÈRE DE L'ÉNERGIE, DES MINES ET DES RESSOURCES
Mise à jour: 1978 de renseignements, données et cartes de 1977.
Les cartes sont en vente au Bureau des Cartes du Canada,
Ministère de l'Énergie, des Mines et des Ressources, Ottawa,
ou chez le marchand de cartes.

© 1978, Sa Majesté La Reine du Canada
Ministère de l'Énergie, des Mines et des Ressources.

OPEN FILE
DOSSIER PUBLIC
I293
Geological
Survey
Commission
Géologique
Ottawa

OPEN FILE
86-34
Nova Scotia
Department of
Mines and Energy