

**L.O.I. - Is**  
LEGEND

Sample number ..... e.g. 82-1-025  
year sequential number  
location group

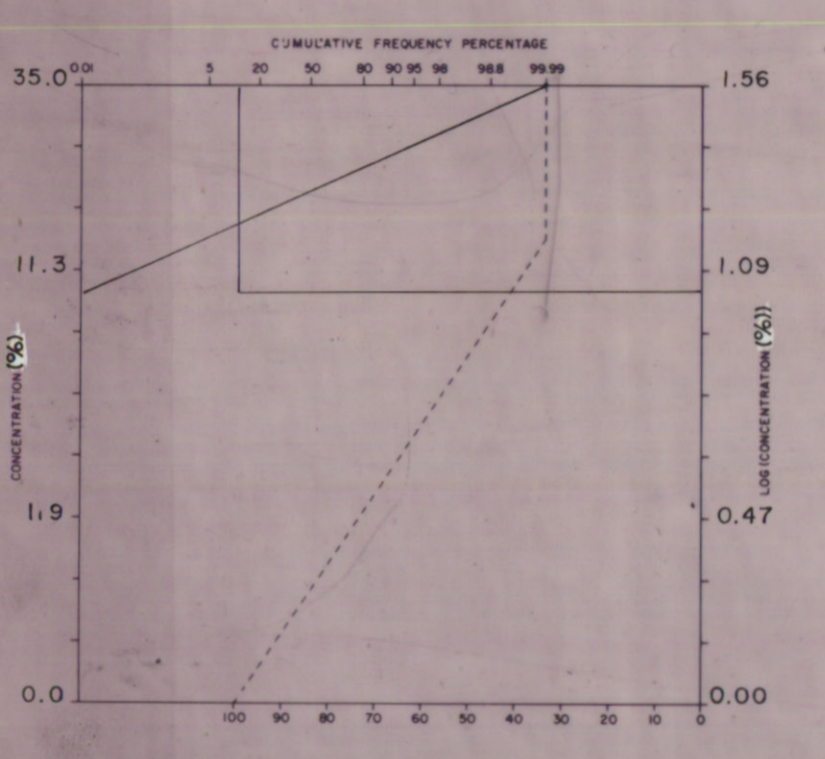
Analytical value in p.p.m. (unless otherwise specified) ... e.g. 106

Geochemical Sample Medium

- Stream sediment, sieved .....
- Stream sediment, unsieved .....
- Lake sediment .....
- Heavy mineral / panned concentrate .....
- Soil .....
- Rock .....
- Peat .....
- Till .....
- Other .....

Note: Two (2) sample numbers per sample location indicates duplicate sample site, e.g. 82-1-025,026  
N.R. = No Results

**HISTOGRAM AND BASIC STATISTICS**



Note: Only data within this 1:50,000 sheet is included.

- Average: 22.00
- Number of samples: 7
- Standard deviation: 3.37
- Range: 9.00 - 36.00
- Detection limit: 1%

Sample collection and Geochemistry: P.J. Rogers and M.A. MacDonald  
Analyses: Chemex Laboratories Ltd., North Vancouver, B.C.  
Sample digestion: Not Applicable  
Analytical technique: Not Applicable  
Cartography: P.A. Lombard

TABLEAU D'ASSEMBLAGE DU SYSTÈME NATIONAL DE RÉFÉRENCE CARTOGRAPHIQUE

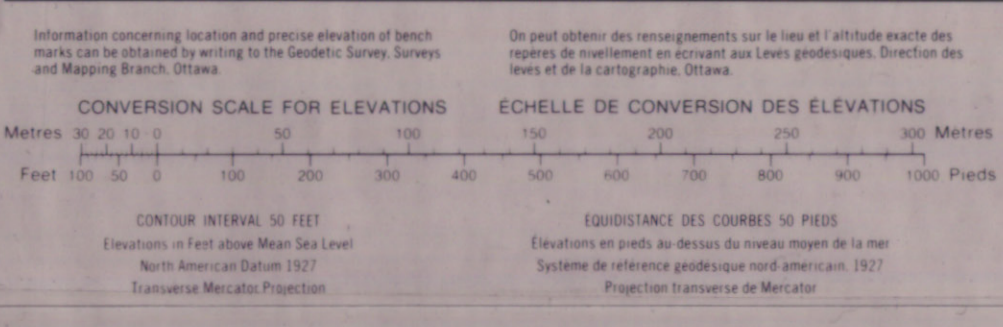

11 K/8	11 J/5	J
11 K/1	11 J/4	J
11 F/16	11 G/13	G

INDEX TO ADJOINING MAPS OF THE NATIONAL TOPOGRAPHIC SYSTEM



Published by the SURVEYS AND MAPPING BRANCH  
DEPARTMENT OF ENERGY, MINES AND RESOURCES  
1977 (Revised content as of 1977)  
Department of Energy, Mines and Resources, Ottawa  
© 1978 Her Majesty the Queen in Right of Canada  
Department of Energy, Mines and Resources.

**GLACE BAY**  
CAPE BRETON MUNICIPALITY - CAPE BRETON COUNTY  
NOVA SCOTIA  
Scale 1:50,000 Échelle



OPEN FILE  
DOSSIER PUBLIC  
1293  
Geological  
Survey  
Commission  
Géologique  
Ottawa

OPEN FILE  
86-34  
Nova Scotia  
Department of  
Mines and Energy