

Department of Mines and Energy

MINERAL RESOURCE LAND USE

MAP

OF

HALIFAX COUNTY

OFM 88-002
(IID/10)


Compiled By
D.B. HOPPER AND C.A. DOBSON

1988

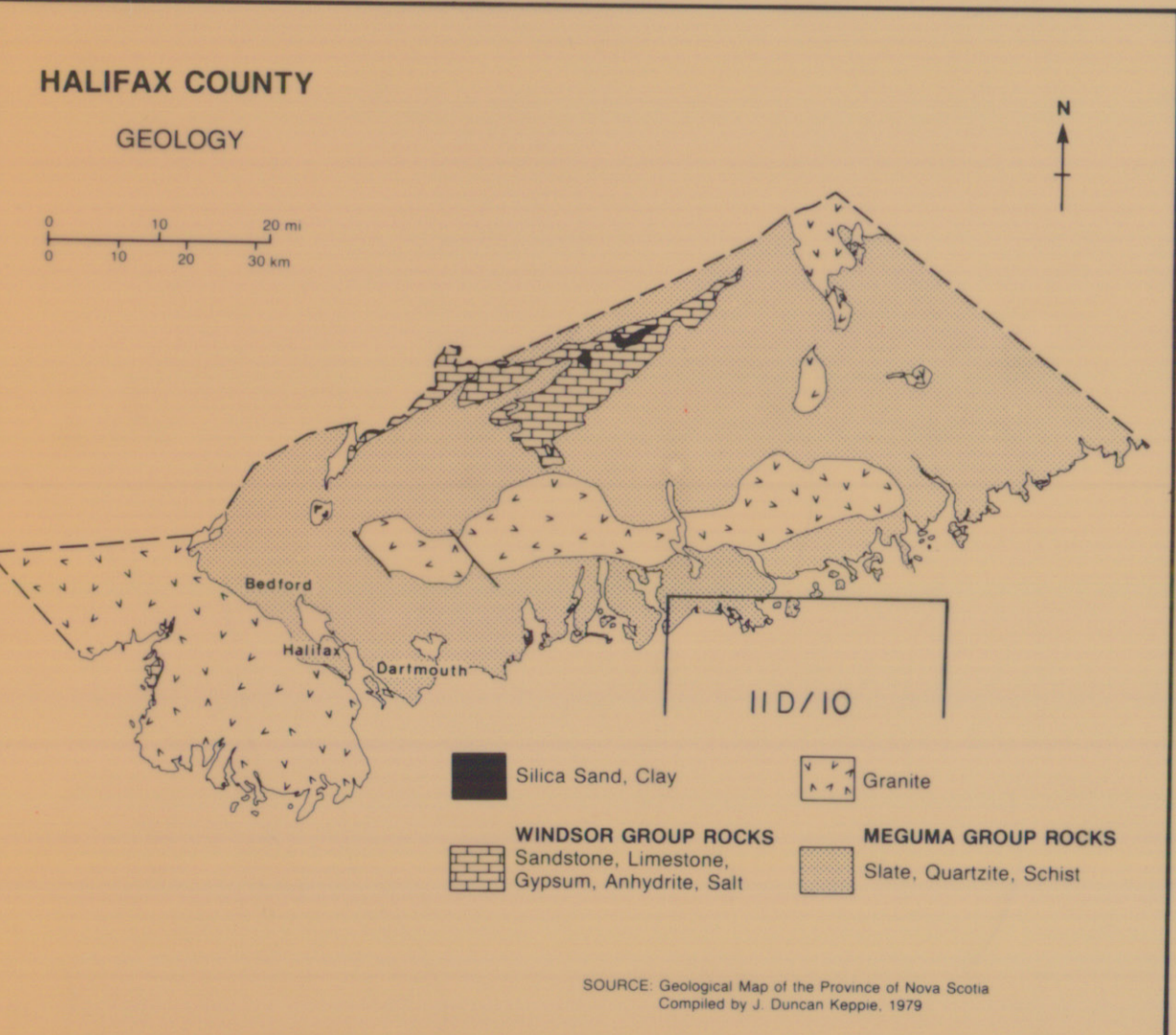
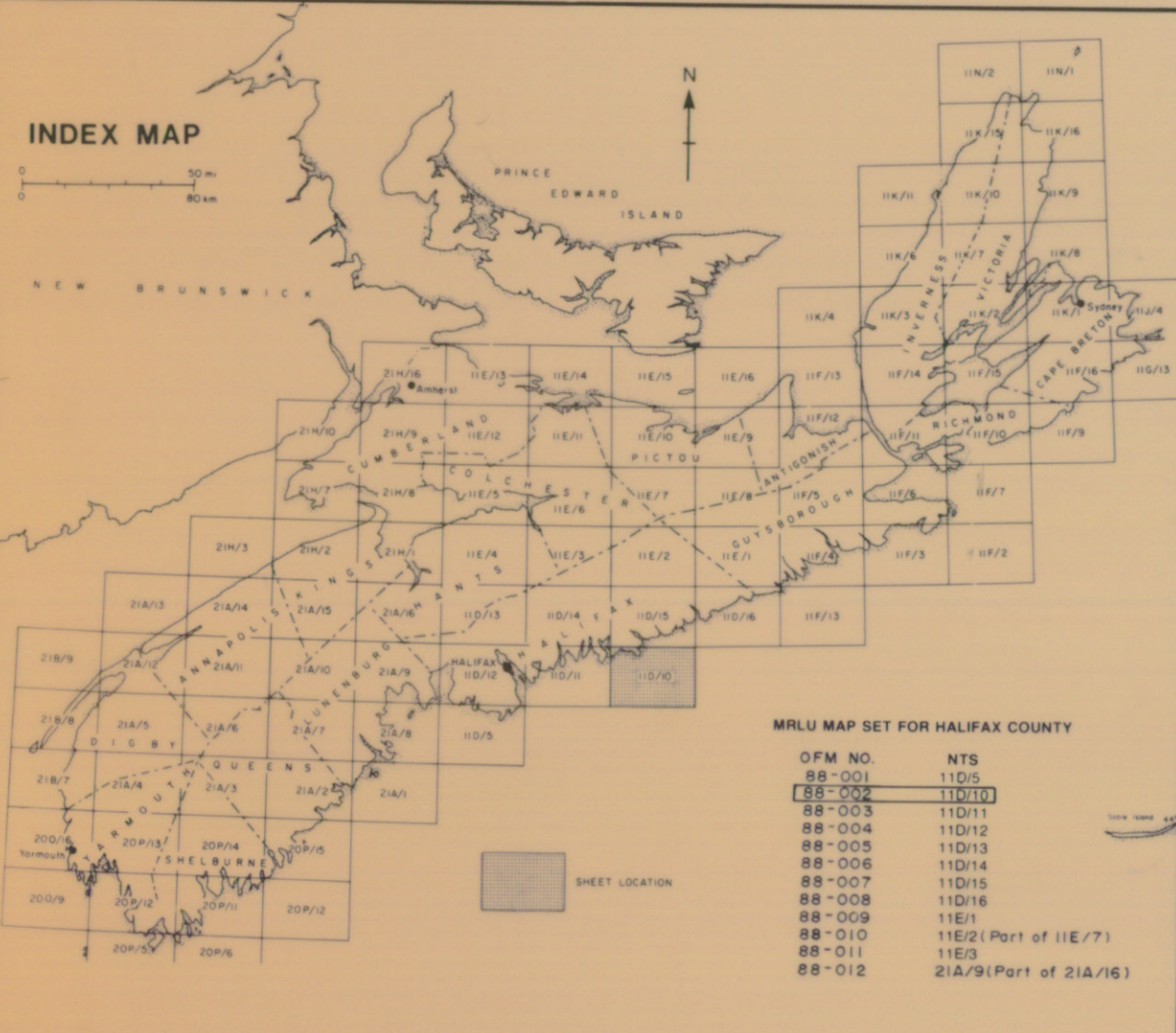
HONOURABLE KEN STREATCH
MINISTER

JOHN J. LAFFIN, P.ENG., F.E.C.
DEPUTY MINISTER

SCALE: 1:50 000



A T L A N T I C O C E A N



SAND & GRAVEL RESOURCES

Sand deposit
Gravel deposit
Sand & gravel deposit
Pit (active, inactive)
operator name given if available including D.O.T. - N.S. Department of Transportation

METALLIC MINERALS

Metal occurrence
Mine (active, inactive)
Mine tailings
Gold mining camps
Shaft/sid (abandoned)

Metals:

Antimony	Sb	Mercury	Hg
Arsenic	As	Molybdenum	Mo
Barium	Ba	Nickel	Ni
Bismuth	Bi	Platinum group	Pt
Chromium	Cr	Silver	Ag
Cobalt	Co	Tantalum	Ta
Copper	Cu	Tin	Sn
Gold	Au	Tungsten	W
Iron	Fe	Vanadium	V
Lead	Pb	Zinc	Zn
Magnesium	Mg	Zirconium	Zr
Manganese	Mn		

Drillhole

Note: Each drillhole location or area of concentrated drilling will be accompanied by a reference number or range of numbers from the NSDME Drillhole Database, and by a listing of the metals found at that location.

*NSDME: N.S. Department of Mines and Energy
**The term gold mining camp is equivalent to Gold district

INDUSTRIAL MINERALS

Mineral/Commodity occurrence
Mine/Quarry (active, inactive)
Mine/Quarry boundary
Mine tailings
Peat bog (horticultural peat > 100 ha)
Industrial Minerals & Commodities

Alumina	Alumina	Asbestos	Asbestos
Asbestos	Asbestos	Barium	Barium
Barium	Barium	Beryllium	Beryllium
Beryllium	Beryllium	Bismuth	Bismuth
Bismuth	Bismuth	Calcium	Calcium
Calcium	Calcium	Chromium	Chromium
Chromium	Chromium	Cobalt	Cobalt
Cobalt	Cobalt	Copper	Copper
Copper	Copper	Fluorine	Fluorine
Fluorine	Fluorine	Gold	Gold
Gold	Gold	Iron	Iron
Iron	Iron	Lead	Lead
Lead	Lead	Lithium	Lithium
Lithium	Lithium	Magnesium	Magnesium
Magnesium	Magnesium	Manganese	Manganese
Manganese	Manganese	Mercury	Mercury
Mercury	Mercury	Molybdenum	Molybdenum
Molybdenum	Molybdenum	Nickel	Nickel
Nickel	Nickel	Platinum group	Platinum group
Platinum group	Platinum group	Silver	Silver
Silver	Silver	Tantalum	Tantalum
Tantalum	Tantalum	Tin	Tin
Tin	Tin	Tungsten	Tungsten
Tungsten	Tungsten	Vanadium	Vanadium
Vanadium	Vanadium	Zinc	Zinc
Zinc	Zinc	Zirconium	Zirconium

Drillhole

Note: Each drillhole location or area of concentrated drilling will be accompanied by a reference number or range of numbers from the NSDME Drillhole Database, and by a listing of the commodities found at that location.

ENERGY RESOURCES

Coal field boundary (approximate)
Coal mine (active, inactive)
Coal seam (approximate, inferred)
Coal waste bank
Near surface coal resource (< 100 feet below surface)
Underground coal resource (> 100 feet below surface)
Peat bog (fuel peat > 100 ha)
Oil shale
Surface Petroleum shows
Drillhole

Note: Each oil well log location will be accompanied by a reference number from the NSDME summary report: The Evaluation of Nova Scotia's Past Resources.

Note: Each surface petroleum show location will be accompanied by a reference number from the NSDME publication: Surface Petroleum Shows Database Nova Scotia.

Note: Each oil well log location will be accompanied by a reference number from the NSDME summary report: The Evaluation of Nova Scotia's Past Resources.

Note: Each petroleum well location & P.E.I. NSDME publication: Petroleum Wells and Oilfields with Petroleum Significance Database Nova Scotia.

Note: Each petroleum well location & P.E.I. NSDME publication: Petroleum Wells and Oilfields with Petroleum Significance.

LANDFORMS

Ice contact deposit (kame, terrace, etc.)
Esker
Drumlin
Sink hole, sink hole topography

GEOLOGICAL POINTS OF INTEREST

Geological points of interest

LAND USE

Mineral resource management zone (designated by the municipality)
Note: The following categories are those land uses which completely or partially restrict mineral exploration and mining.

COMPLETELY RESTRICTED

National Defence land
National park, national historic park, national historic site, heritage canal
NSDME closure area
Uranium closure area

PARTIALLY RESTRICTED

Protected beach (designated under the Beaches Preservation and Protection Act)
Ecological site/protected site (designated under the Special Places Protection Act)
Game preserve/wildlife management area
Indian reserve
Major airport (civilian)
Preservation area (Peggys Cove and Sherbrooke Village)
Provincial park (or park reserve > 2 km²)
Township land
Watersupply watershed
Land Use boundary