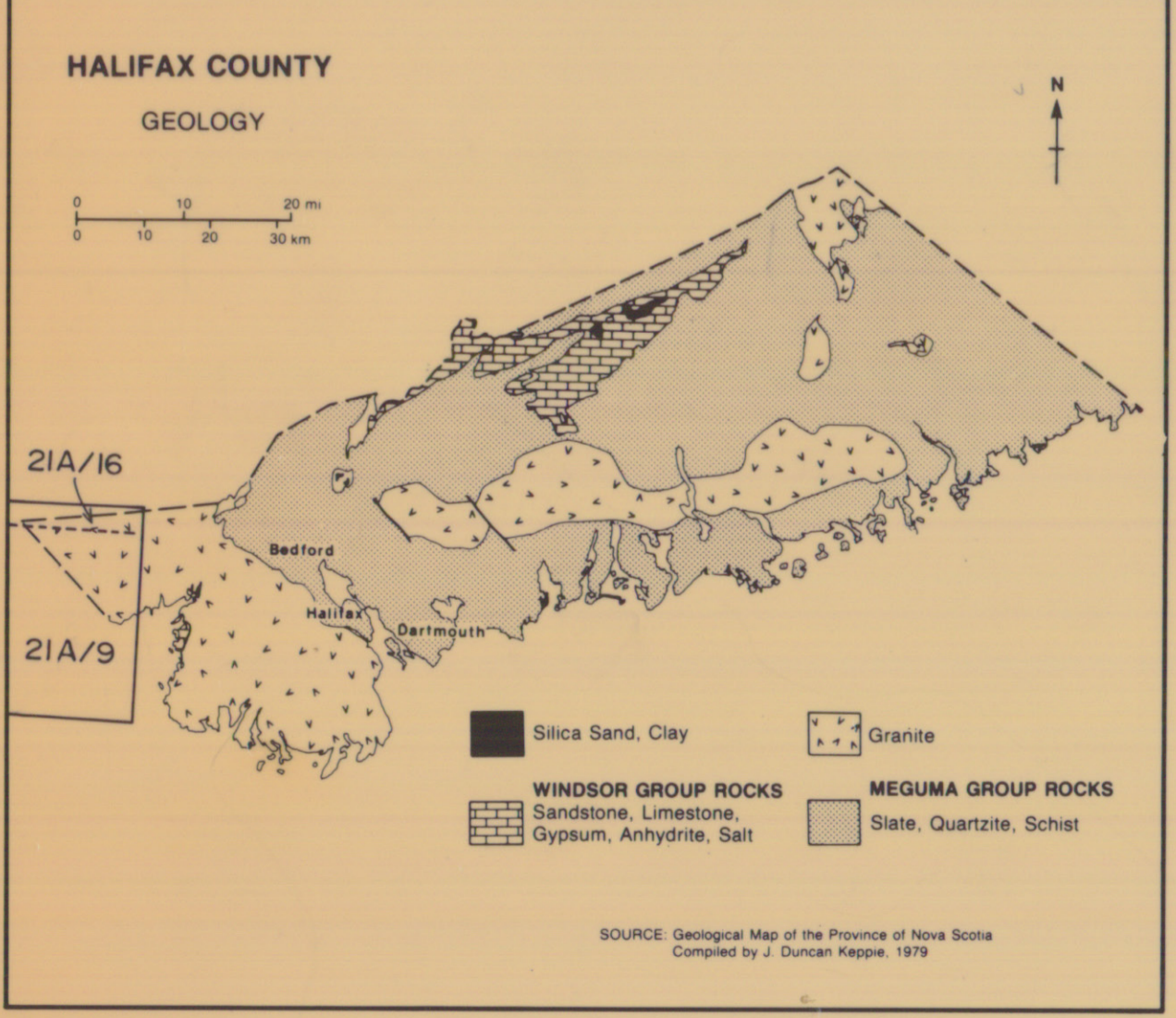
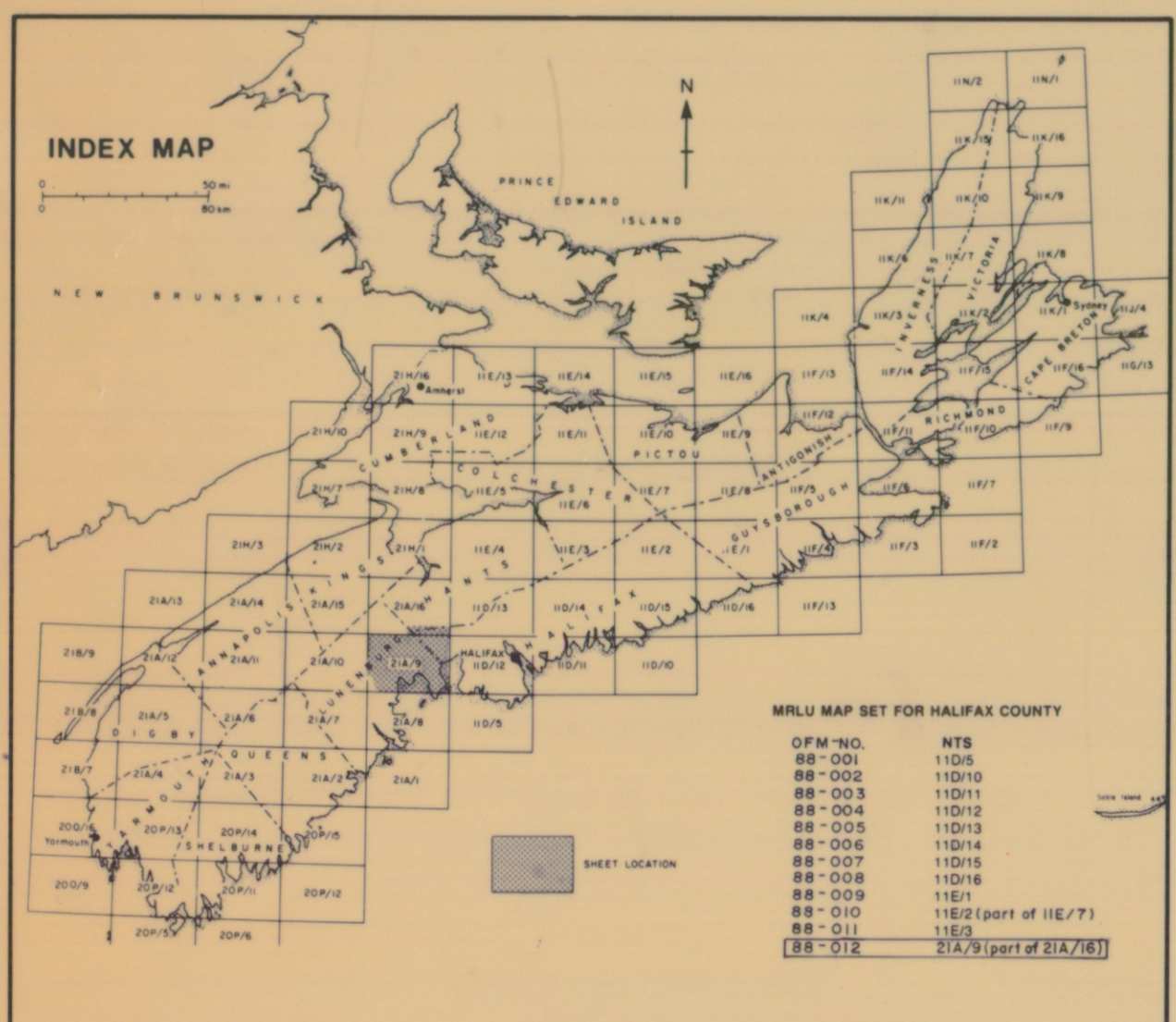
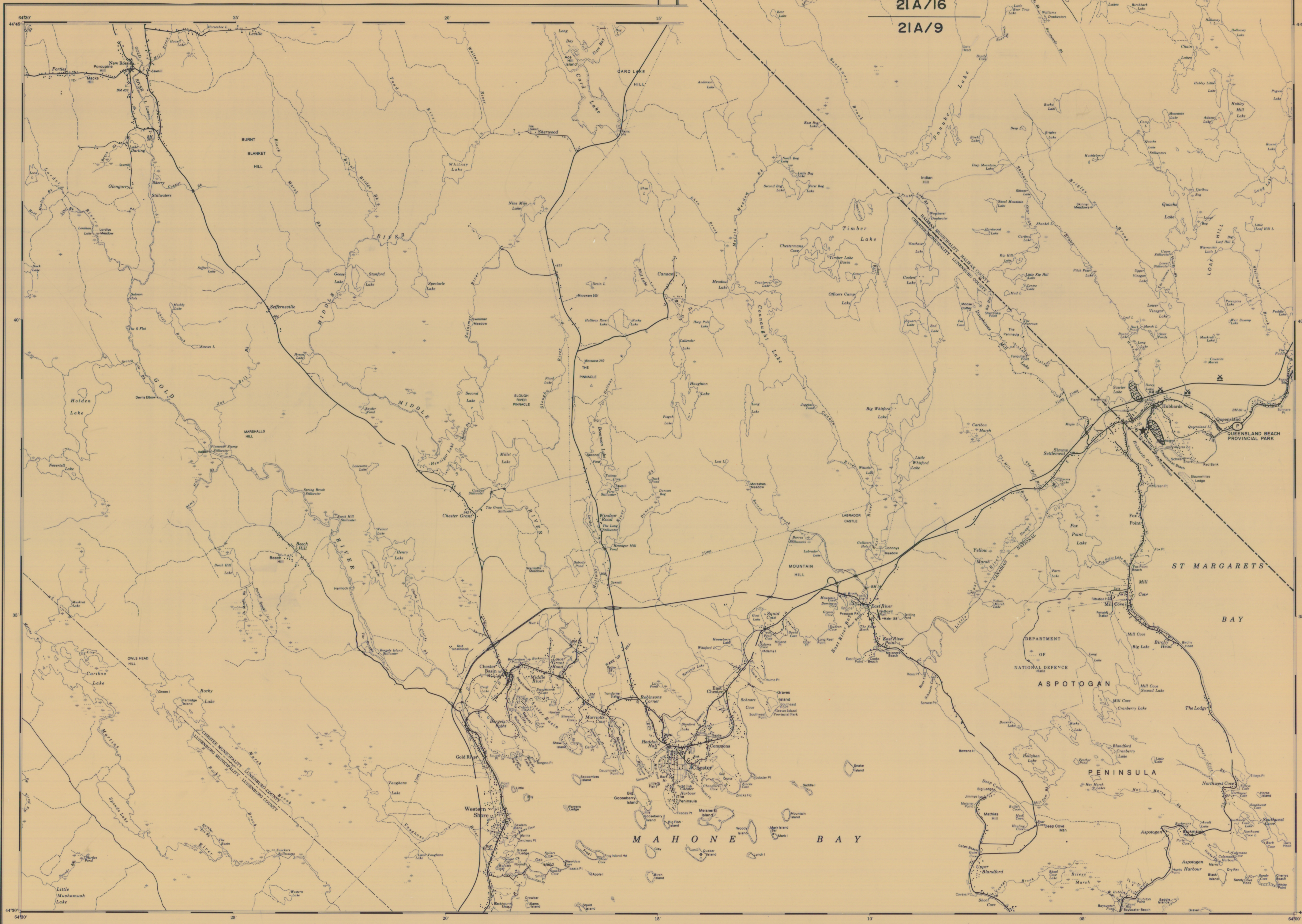


Department of  
Mines and Energy  
MINERAL RESOURCE LAND USE  
MAP  
OF  
HALIFAX COUNTY  
OFM 88-012  
(21A/9 and part of 21A/16)

Compiled By  
D.B. HOPPER AND C.A. DOBSON  
1988  
HONOURABLE KEN STREATCH  
MINISTER  
JOHN J. LAFFIN, P.ENG., FEC  
DEPUTY MINISTER  
SCALE: 1:50 000



**SAND & GRAVEL RESOURCES**

Sand deposit	○
Gravel deposit	⊙
Sand & gravel deposit	⊗
PE (active, inactive)	⊗
Operator name given if available including D.O.T. - N.S. Department of Transportation	

**METALLIC MINERALS**

Metal occurrence	⊗
Mine (active, inactive)	⊗
Mine tailings	⊗
Gold mining camps**	⊗
Shaft/trail (abandoned)	⊗
Metals	⊗
Drillhole	⊗

**INDUSTRIAL MINERALS**

Mineral/Commodity occurrence	⊗
Mine/Quarry (active, inactive)	⊗
Mine/Quarry boundary	⊗
Mine tailings	⊗
Peat bog (horticultural peat > 100 ha)	⊗
Industrial Minerals & Commodities	⊗
Drillhole	⊗

**ENERGY RESOURCES**

Coal field boundary (approximate)	⊗
Coal mine (active, inactive)	⊗
Coal seam (approximate, inferred)	⊗
Coal waste bank	⊗
Near surface coal resource (< 100 feet below surface)	⊗
Underground coal resource (> 100 feet below surface)	⊗
Peat bog (fuel peat > 100 ha)	⊗
Oil shale	⊗
Surface Petroleum shows	⊗
Drillhole	⊗

**LANDFORMS**

Ice contact deposit (tomb, terrace, etc.)	⊗
Esker	⊗
Drumlin	⊗
Sink hole, sink hole topography	⊗

**GEOLOGICAL POINTS OF INTEREST**

Geological points of interest	⊗
-------------------------------	---

**LAND USE**

Mineral resource management zone (designated by the municipality)	⊗
Game preserve/wildlife management area	⊗
Indian reserve	⊗
Major airport (civilian)	⊗
Preservation area (Peggy's Cove and Sherbrooke Village)	⊗
Provincial park (or park reserve > 2 km <sup>2</sup> )	⊗
Township land	⊗
Watersupply watershed	⊗
Land Use boundary	⊗