

MINERAL RESOURCE LAND USE

MAP OF KINGS COUNTY

OFM 88-048 (21 H/02)


Compiled By

D. B. HOPPER AND H. J. GILLIS

1989

HONOURABLE JACK McISAAC MINISTER JOHN J. LAFFIN, P. ENG., FEIC DEPUTY MINISTER

SCALE: 1:50 000



The Nova Scotia Department of Mines and Energy is responsible for the proper management of the Province's mineral and energy resources. Under the Canada Nova Scotia Mineral Development Agreement, Mines and Energy has initiated a land use planning project aimed at developing a provincial mineral and land use policy.

The Mineral Resource Land Use (MRLU) map series is part of that project. These maps provide information about the location and distribution of mineral and energy resources in Nova Scotia. They also show certain land uses which affect, either positively or negatively, mineral exploration and mining.

The information presented on the MRLU map series is compiled from published and unpublished maps and reports available at Nova Scotia Department of Mines and Energy. The maps contain a wide range of topics combined to show the spatial relationships between known mineral and energy resources and existing land use activities.

The alpha-numeric codes used to identify mineral and energy occurrences in MRLU maps correspond to a series of resource indexes prepared by this Department. Each MRLU map set has an accompanying handbook which describes each code in detail. The MRLU map series organizes the information according to Nova Scotia's 18 counties. All MRLU maps are 1:50 000, National Topographic Series. The index map below shows each county and its corresponding set of NTS sheets.

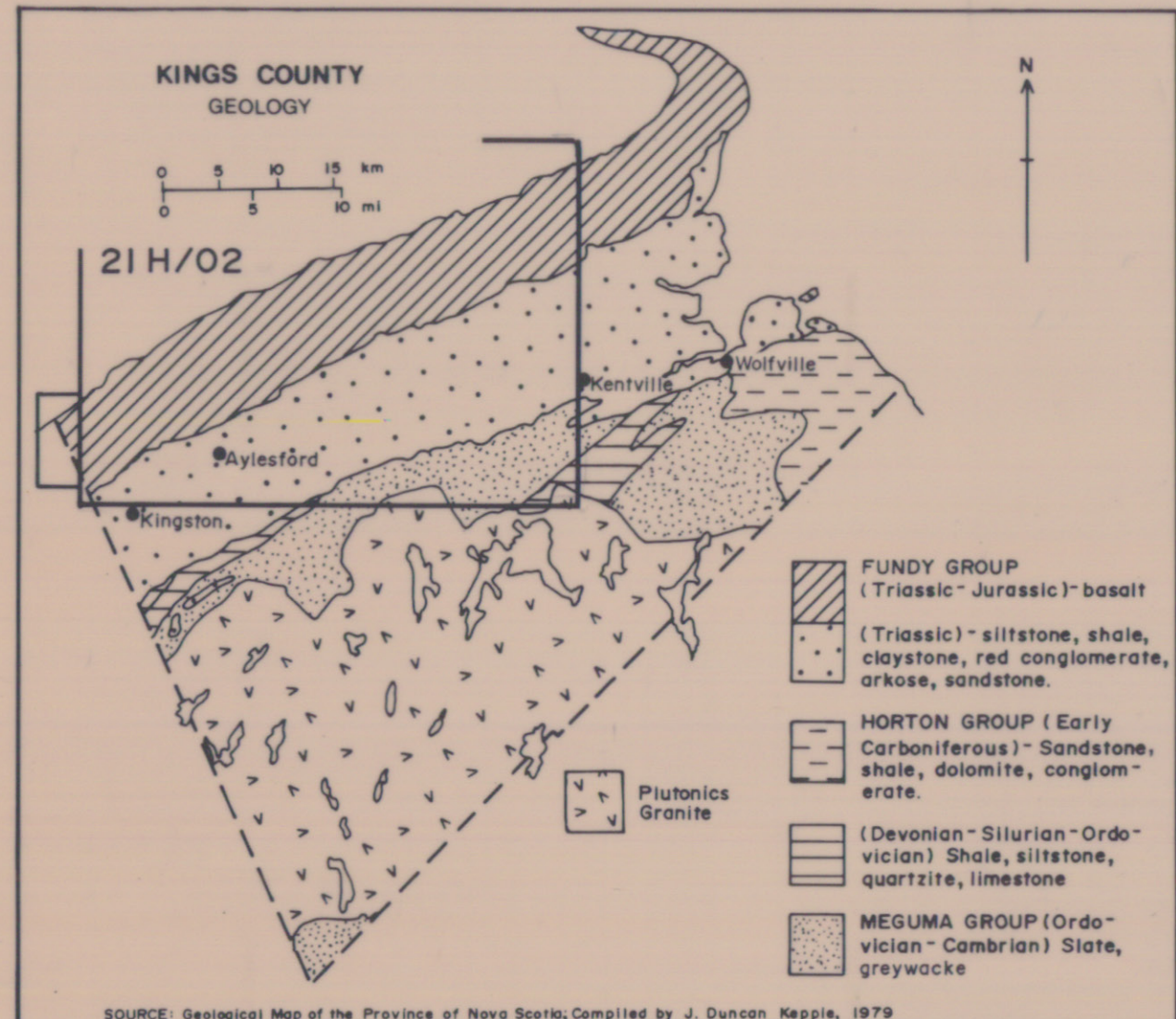
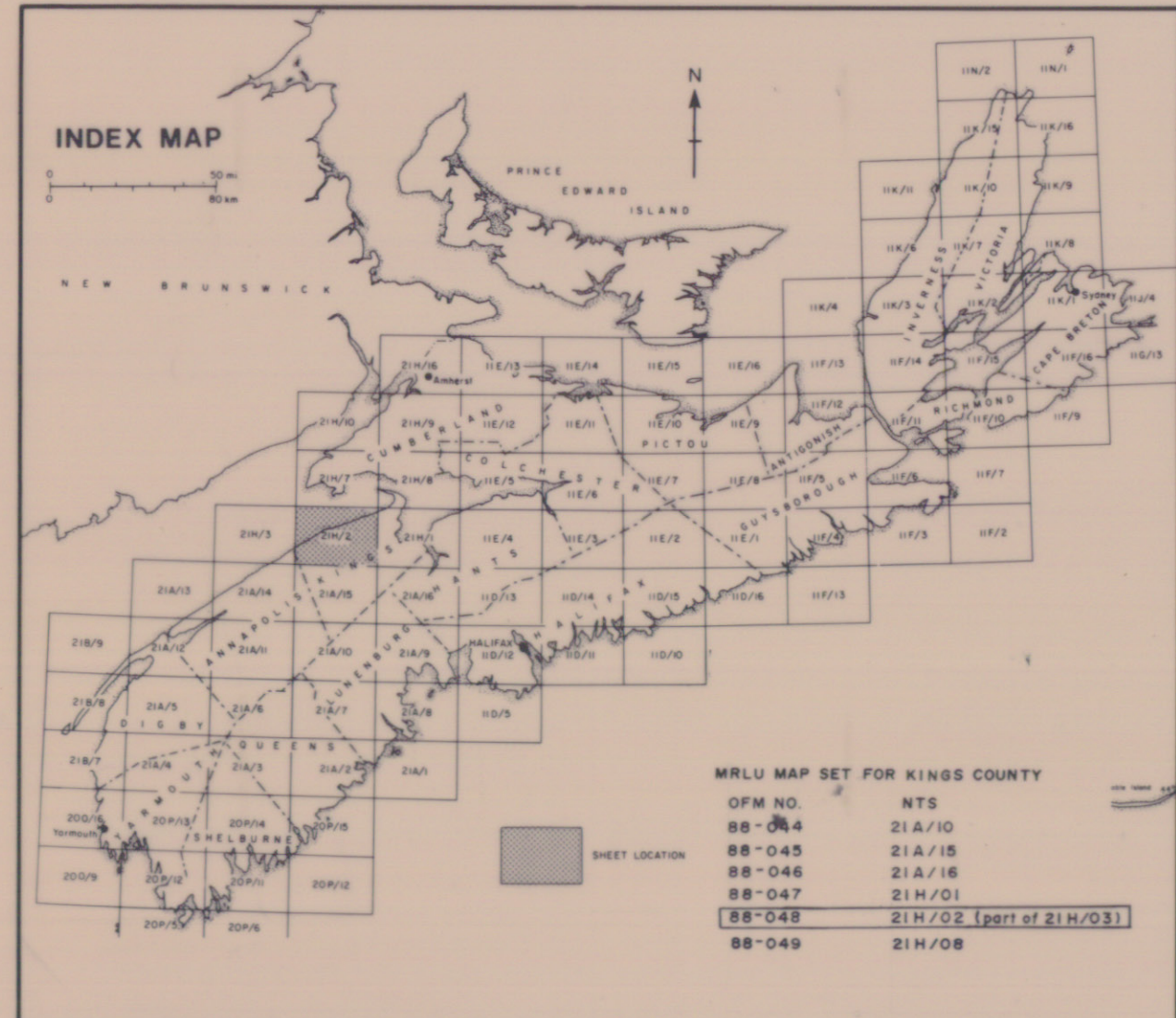


Table with 2 columns: Resource Type and Symbol. Includes Sand & Gravel Resources, Metallic Minerals, and Industrial Minerals.

Table with 2 columns: Resource Type and Symbol. Includes Energy Resources, Landforms, and Geological Points of Interest.

Table with 2 columns: Resource Type and Symbol. Includes Land Use categories from Z to W.

Table with 2 columns: Resource Type and Symbol. Includes Land Use categories from Z to W.

Table with 2 columns: Resource Type and Symbol. Includes Land Use categories from Z to W.

Table with 2 columns: Resource Type and Symbol. Includes Land Use categories from Z to W.