










DIATOMACEOUS EARTH PROJECT

BY
A. R. ANDERSON
 1989
 Jack MacIsaac, Minister
 John J. Laffin, D. Eng., FEIC, P. Eng., Deputy Minister

100 0 100 200 300 400 500
 METRES

LEGEND

-  WATER
 -  UNCONSOLIDATED SAMPLE
 -  PEAT
 -  dark grey brown to brown, amorphous
 -  light grey tan, brown, amorphous
 -  greenish grey, fairly dense, ooze like
 -  grey white to white (green or orange staining)
 -  transition zone
 -  OOZE-SILT OR NONDIATOMACEOUS STRATA
- } DIATOMACEOUS EARTH

CALDER LAKE - PICTOU COUNTY 11 E/07D 2

Sample location x
 Thickness of diatomaceous earth /
 total thickness of sediments
 (metres) 0.5/1.2

