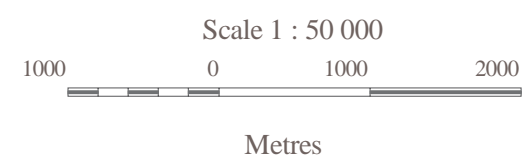


MINERAL RESOURCE LAND-USE MAP OF THE CHURCH POINT AREA (21B/8) (1:50 000)

OFM ME 2000-4 (21B/8) Version 2

21B/8 Church Point

Compiled by D.B. Hopper, F.J. Bonner, B.E. Fisher and A.N. Murphy Halifax, Nova Scotia



A total of 59 thematic (1:50 000 scale) Mineral Resource Land Use (MRLU) maps combine to form a thematic atlas, which covers the province of Nova Scotia including all near-shore islands and Sable Island.

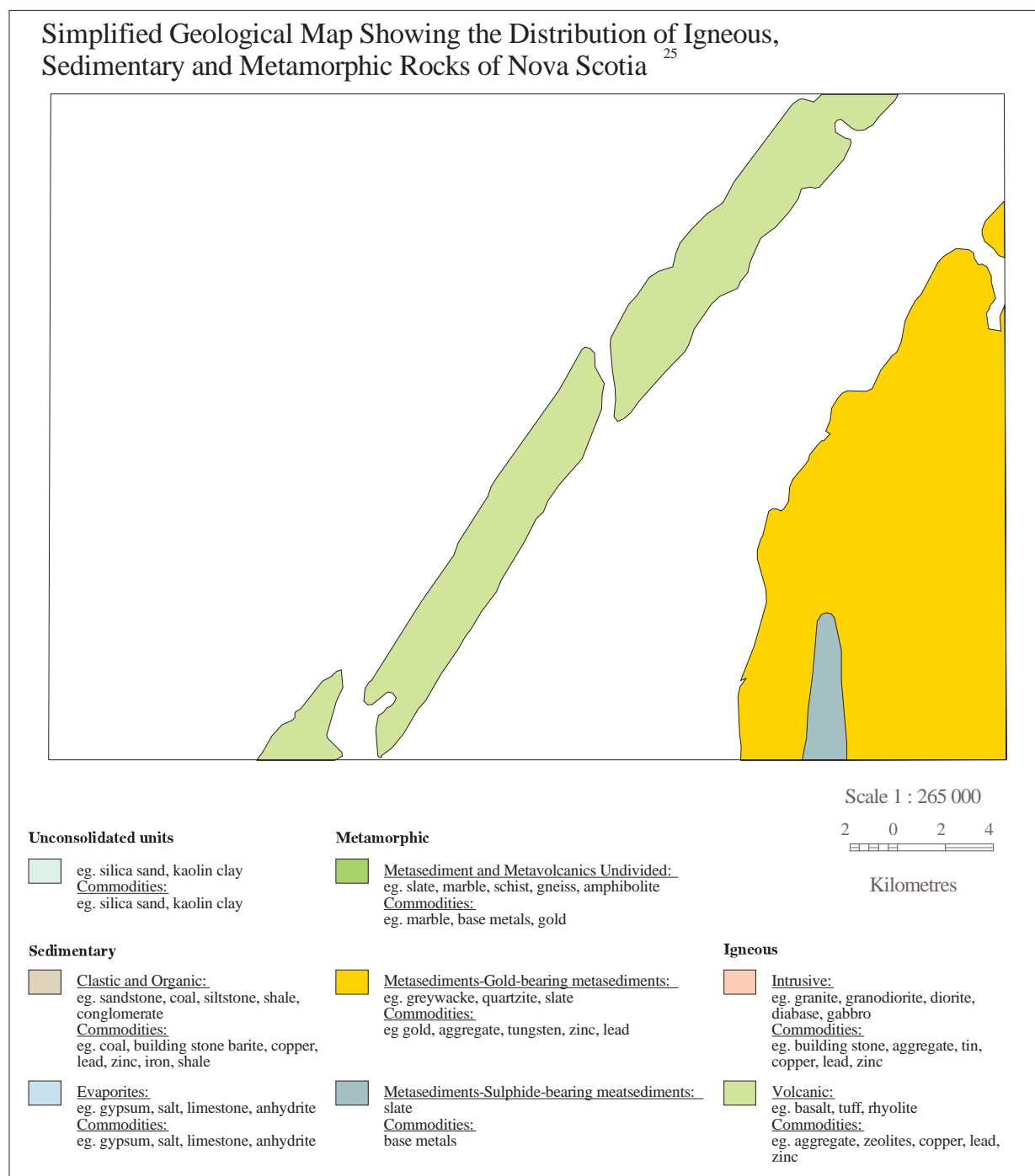
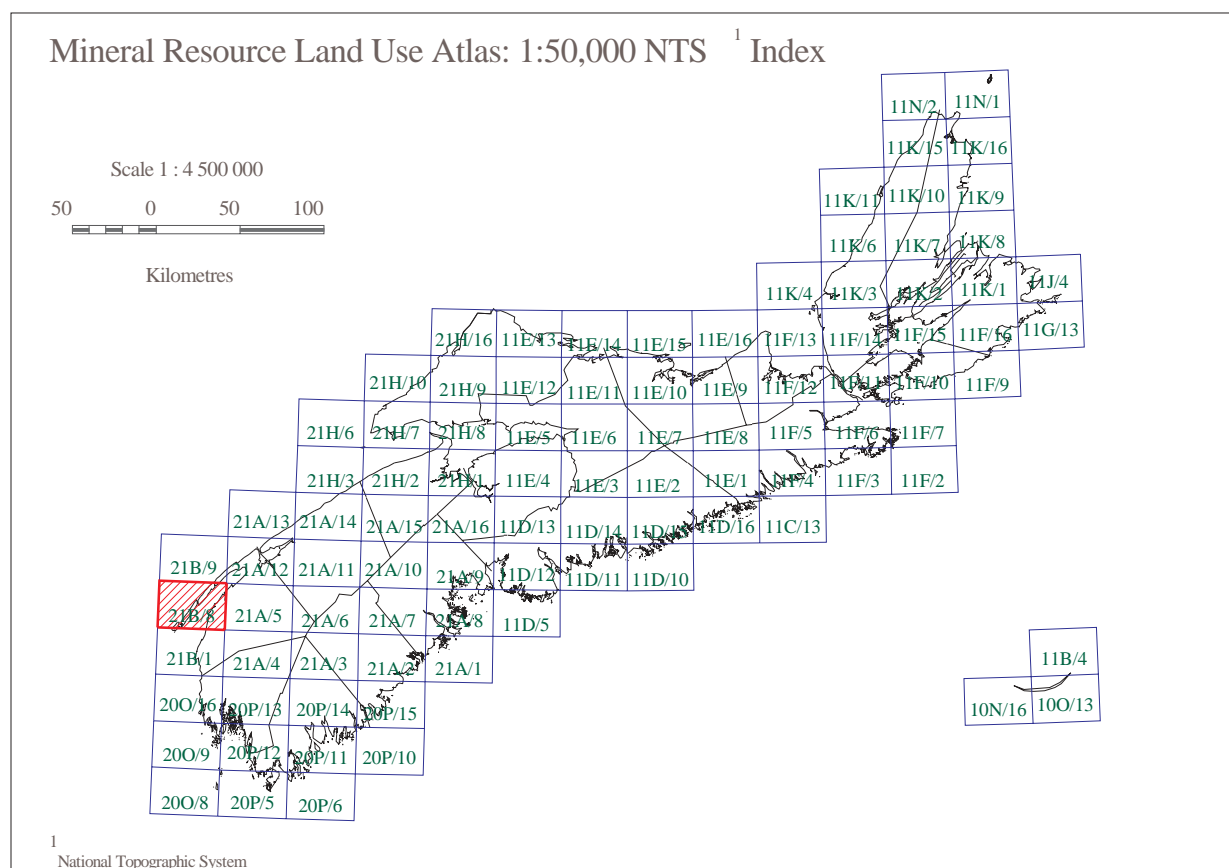
The MRLU maps depict the location and distribution of mineral and energy resources and related activities as well as aspects of environmental geology that relate to land use and environmental planning.

Over the course of developing this project, several companies have contributed to the preparation of these maps, which involved gathering and organizing data from databases managed by the department as well as other government departments, agencies and non-government organizations.

Base data derived from the Nova Scotia Topographic Database (NSTDB). Copyright Her Majesty the Queen in Right of the Province of Nova Scotia.

This map was generated from information stored in the Mineral Resources Branch (MRB) Geographic Information System of the Nova Scotia Department of Natural Resources (NSDNR).

The thematic information shown on this map came from many different government and non-government sources. The NSDNR accepts no liability for errors, deficiencies or omissions on this map.



References and Notes
Mineral occurrence database, NSDNR, 1999. Digital Geoscience Data Product DP001B, Version 3, 1998.
Databases used with DPO1B: the Mineral Occurrence Query Program, which is a viewing and searching program with instructional manual for use with Mineral Occurrence Database.

MINERAL AND AGGREGATE RESOURCES, ENERGY RESOURCES, GEOLOGY FOR LAND-USE / ENVIRONMENTAL PLANNING, LAND DESIGNATION AND ACCESS. Legend containing symbols and descriptions for various resource types and land designations.

Mapsheet was created and printed by JEFF MCKINNON, dated September 09, 2002.
Scale 1:50,000.
Map of Nova Scotia showing the Church Point area with various resource and land designations.