
















MINERAL AND AGGREGATE RESOURCES

-  Mineral Occurrence (metallic, non-metallic) ¹
-  Active Mine/Quarry ² (metallic, non-metallic) (lease/permit boundary)
-  Gold Mining Area ³ (former gold district)
-  Iron Mining Area ³ (former iron district)
-  Crown Limestone Area ²
-  Sand/Gravel Deposit ^{5,6,7}
-  Aggregate Pit/Quarry ^{5,6,7}
-  Horticultural Peat Occurrence ⁴

ENERGY RESOURCES





-  Active Coal Mine ² (lease/permit boundary)
-  Coal Seam Trace ⁸
-  Fuel Peat Occurrence ⁴
-  Geothermal Resource Area ²
-  Surface Petroleum Show ⁹
-  Well /Drill hole with Petroleum Significance ¹⁰
-  Underground Gas Storage ² (exploration area, exploration permit)

GEOLOGY FOR LAND-USE / ENVIRONMENTAL PLANNING

-  Areal Extent of Underground Coal Mine Workings ⁸
-  Abandoned Underground Mine Opening (metallic, non-metallic, coal) ¹¹
-  Abandoned/Inactive Surface Mine/Quarry ⁸ (Data is not available at this time)
-  Reclaimed Surface Mine Site ⁸ (Data is not available at this time)
-  Drill Hole ¹²
-  Sulphide-bearing Slate ^{13,14}
-  Geological Contacts ²⁵
-  Faults ¹³
-  Potential Karst Area ^{13,15}
-  Exposed Bedrock/Thin Till Cover ¹⁶
-  Drumlin ¹⁶
-  Flood Risk Area ¹⁷ (20 yr. flood level)
-  Water Supply Watershed Intake ^{17,49} ()
-  Water Supply Well ¹⁷ (Municipal)
-  Special Geological Interest ¹⁸

LAND DESIGNATION AND ACCESS

The land owner's permission is required to gain access to any land in Nova Scotia.

-  Protected Area (Strictly no access to commercial and industrial use by order of legislation, regulation, policy or private interest.)
National Parks and Adjuncts ²⁵, National Historic Site and Parks ²⁵, National Wildlife Management Areas ²⁷, National Defence Land ³⁰, National Wildlife Sanctuaries, ²⁷, Designated Provincial Park and Park Reserve ²², Wilderness Areas ²³, Protected Beaches, ²⁴, Mineral Closure ³, Nature Conservancy of Canada (NCC) ²⁸, Areas under the Special Places Act ²², Flight 111 Act ²⁴
-  Limited Access Area (Access is possible although certainty of tenure will vary. Areas are usually identified for specific interests and access permission could be limited by owner, operator, or special interest depending upon the proposed activity.)
Provincial Game Sanctuaries ²⁶, Provincial Wildlife Management Areas ²⁶, Water Supply Areas (Designated and Non-Designated) ²⁹, Canadian Heritage Rivers ³⁴, Indian Reserve Lands ³⁴, Urban Area, ¹⁷ Sites of Ecological Significance (SES) ²², Peggy's Cove Preservation Area, ²⁴ Aquacultural Areas, ³¹ Pipeline Corridor, ²⁴ Operational Non Designated Parks and Reserves (NC), ²² Non Designated Rail Corridors ²², Ramsar Wetland Sites ²⁶, Eastern Habitat Joint Venture Lands (EHJV) ²⁶, and Trails Act Lands ²²
-  General Access Area (This includes all province-owned land ²⁰ that has not been designated as protected or limited use.)
-  Privately Owned Land