

**MAP NOTES**

Universal Transverse Mercator (UTM) Projection, Zone 20, Central Meridian 63°00' West.  
 North American Datum (NAD) 1983.  
 Base and digital elevation data derived from the Nova Scotia Topographic Database (NSTDB). Copyright Her Majesty the Queen in Right of the Province of Nova Scotia. The NSTDB is available from Service Nova Scotia and Municipal Relations (SNSMR), Land Information Services Division (LIS), Nova Scotia Geomatics Centre (NSGC), Amherst, Nova Scotia.  
 Contribution to the Natural Resources Canada and Nova Scotia Department of Natural Resources joint project 'Geological Mapping for Mineral Development, South-central Cape Breton Island', part of Natural Resources Canada's Targeted Geoscience Initiative 2000-2003.

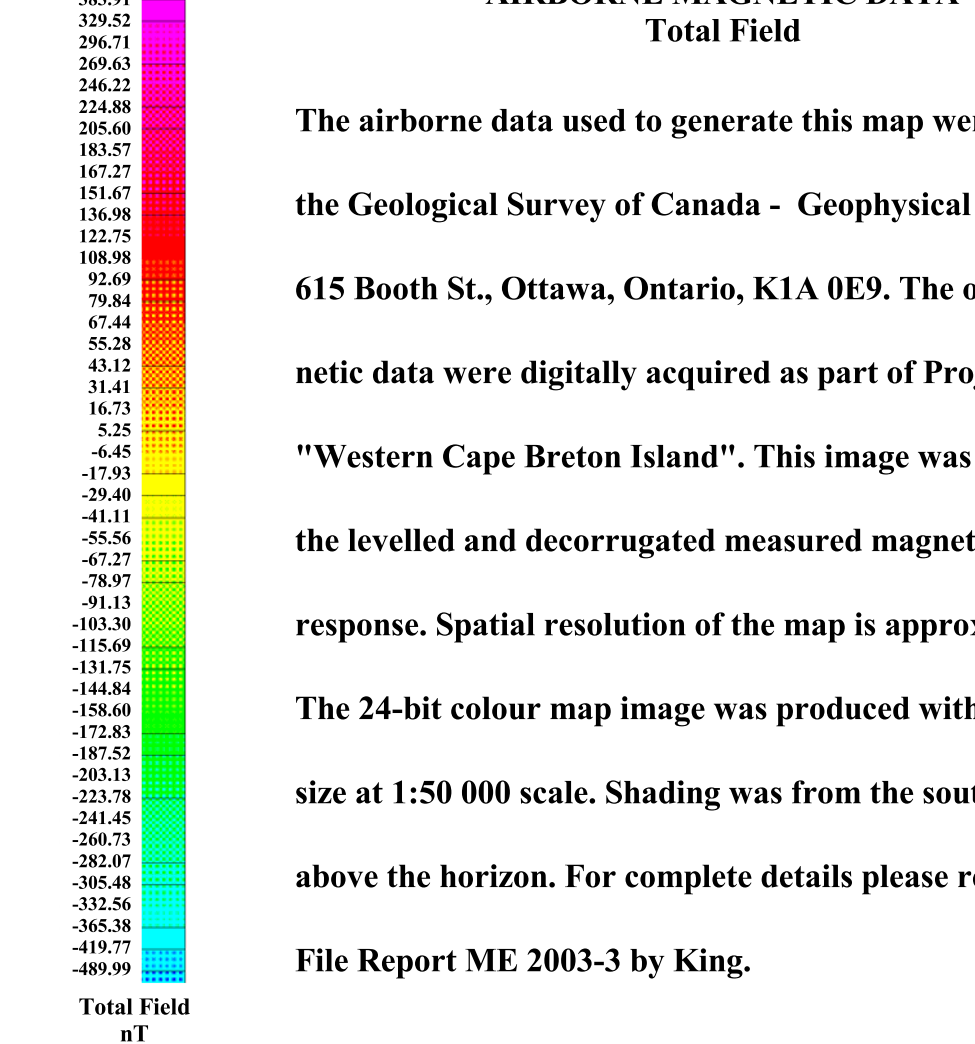
**DISCLAIMER**

The information on this map may have come from a variety of government and non-government sources. The Nova Scotia Department of Natural Resources does not assume any liability for errors that may occur.  
 This map was printed using dye-based inks which are subject to fading. It is recommended that you store out of direct light when not in use to lengthen life of product.

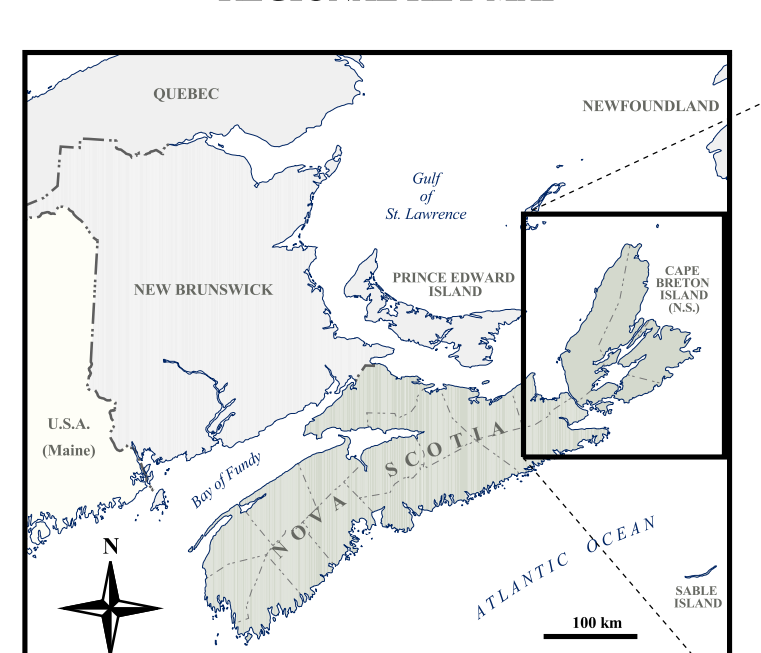
**REFERENCE**

For more information on this map series, refer to:  
 King, M. S. 2003: Report on potential field modelling project, Targeted Geoscience Initiative, Antigonish, Guysborough, Cape Breton, Inverness, Richmond and Victoria Counties (NTS 11K/10, 11, 14, 15, and 11K/2), south-central Cape Breton Island, Nova Scotia; Nova Scotia Department of Natural Resources, Mineral Resources Branch, Open File Report ME 2003-3.

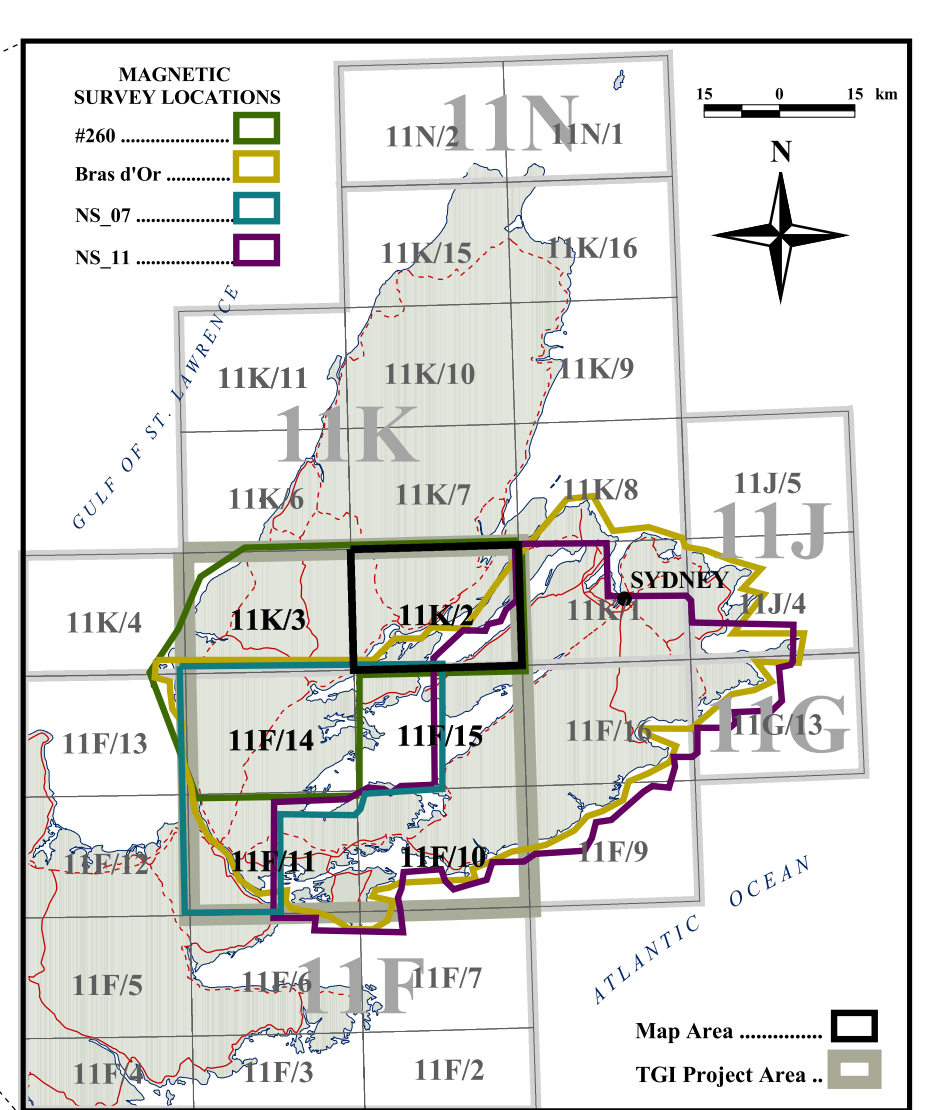

**AIRBORNE MAGNETIC DATA**



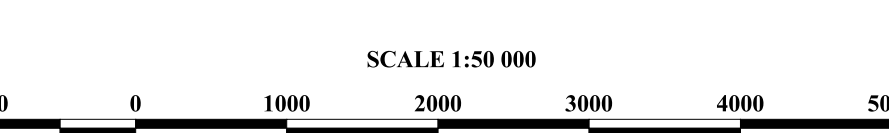
**REGIONAL KEY MAP**



**LEGEND**



**Airborne Magnetic Total Field Map for NTS 11K/02, Baddeck Area, Nova Scotia**



Nova Scotia Department of Natural Resources  
 Mineral Resources Branch  
 Open File Map ME 2003-11  
 M. S. King  
 Halifax, Nova Scotia  
 2003



**RECOMMENDED CITATION**  
 King, M. S. 2003: Airborne magnetic total field map for NTS 11K/02, Baddeck area, Nova Scotia; Nova Scotia Department of Natural Resources, Mineral Resources Branch, Open File Map ME 2003-11, scale 1:50 000.