

GULF OF ST. LAWRENCE

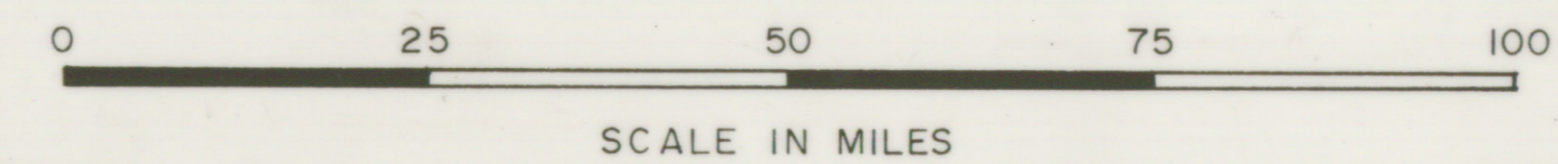
STRAIT OF NORTHUMBERLAND

BAY OF FUNDY









OCEAN

ATLANTIC

GENERALIZED GEOLOGICAL PLAN
of
NOVA SCOTIA AND PART OF NEW BRUNSWICK SHOWING
AREAS UNDERLAIN BY CARBONIFEROUS SEDIMENTS.



LEGEND

-  Triassic sediments and volcanics.
-  Diabase dikes.
-  Carboniferous sediments including coal measures and evaporites.
-  Devonian intrusives largely granite.
-  Silurian and Ordovician volcanics and sediments, largely affected by the Cobequid uplift.
-  Basement metamorphosed aneisses and schists and other basement rocks.
-  Slates and quartzites including the gold bearing series.
-  Approximate location of the Windsor-Horton contact zone.