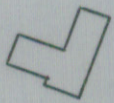



Magnetic North (1946)



120

110

100

90

80

70

60

50

40

30

20

10

Old Quarry

New Quarry

To Pugwash

FENCE

LINE

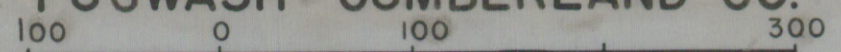
PROPERTY OF PERCY BLACK

PROPERTY OF HANTS POULSON

83° 85°

PUGWASH RIVER

PROVINCE OF NOVA SCOTIA
DEPARTMENT OF MINES
PLAN OF LIMESTONE DEPOSIT
PUGWASH - CUMBERLAND CO.



SCALE IN FEET

OPM ND-218